

Smart Watersheds, Smarter Governance: A Unified AI-GIS-IoT Framework for Climate-Resilient Maharashtra

Mustaq Shaikh¹; Farjana Birajdar²

¹Senior Geologist, Groundwater Surveys and Development Agency, Solapur, India

²Assistant Professor, Walchand College of Arts and Sciences, Solapur, India

Publication Date: 2025/06/12

Abstract: Maharashtra's 36 districts face mounting challenges in groundwater and climate resource management, characterized by widespread groundwater depletion, increasing frequency of extreme weather events, and the absence of real-time, integrated monitoring systems. This research aims to design and propose a centralized, AI-enabled, and IoT-integrated groundwater and climate monitoring framework tailored to the hydro-climatic diversity of the state. The methodology follows a phased approach: (i) high-resolution data collection through ground-based sensors—piezometers for groundwater levels, automated weather stations (AWS) for meteorological data, and in-situ soil moisture probes; (ii) integration of satellite remote sensing data including NDVI, IMERG, and SMAP products; (iii) seamless real-time data transmission via IoT-enabled devices and cloud infrastructure; (iv) advanced analytics using AI and machine learning algorithms for forecasting droughts, flood risks, and potential recharge zones; and (v) visualization and decision support through GIS-based dashboards at the Groundwater Surveys and Development Agency (GSDA) Headquarters, Pune. The study reveals stark spatial disparities—such as recurrent droughts in Marathwada, erratic rainfall in Vidarbha, coastal flooding in Konkan, and groundwater over-extraction in Western Maharashtra—underscoring the limitations of the current fragmented and outdated monitoring systems. The proposed integrated model demonstrates significant improvement in predictive accuracy, early warning capability, and district-specific resource management. The results confirm the scalability, adaptability, and transformative potential of this AI-powered system as a replicable blueprint for sustainable water governance across Maharashtra and other climate-vulnerable regions in India.

Keywords: Artificial Intelligence; Climate Monitoring; Groundwater Management; IoT Sensor Networks; Remote Sensing.

How to Cite: Mustaq Shaikh; Farjana Birajdar. (2025). Smart Watersheds, Smarter Governance: A Unified AI-GIS-IoT Framework for Climate-Resilient Maharashtra. *International Journal of Innovative Science and Research Technology*, 10(6), 213-224. <https://doi.org/10.38124/ijisrt/25jun376>.

I. INTRODUCTION

Groundwater management and climate resilience have emerged as critical challenges in Maharashtra, a state increasingly impacted by rapid urbanization, erratic monsoonal behavior, and overexploitation of natural resources. Declining groundwater levels, recurrent droughts, unseasonal heavy rainfall, and flood events have made water security a persistent concern for both urban planners and rural communities. Despite the efforts of agencies like the Groundwater Survey and Development Agency (GSDA), data collection remains fragmented, largely decentralized, and often delayed—hindering timely response and strategic planning [1].

In this context, there is an urgent need for a robust, integrated, and real-time water and climate data monitoring infrastructure. This paper proposes a visionary solution: a centralized, AI-enabled Central Groundwater and Climate Intelligence Station at the GSDA Headquarters in Pune.

Inspired by the precision and foresight often depicted in science fiction, the proposed station aims to harness cutting-edge technologies—such as the Internet of Things (IoT), satellite-based remote sensing, automatic weather stations, soil moisture sensors, and machine learning models—to create a seamless, intelligent network [25].

The system would serve as a live command center, continuously receiving and analyzing data from all districts of Maharashtra to monitor groundwater levels, detect water quality changes, assess soil moisture status, predict floods and droughts, and even identify tornado-like atmospheric instabilities. This integration of technology and environmental science offers a transformative approach to water resource governance, bridging the gap between data and decision-making [5].

The objective of this research is to conceptualize and evaluate a scientifically viable, technically scalable, and operationally intelligent model for a centralized command station that can usher in a new era of predictive, real-time groundwater and climate management in Maharashtra.

II. STUDY AREA

Maharashtra, located in the western peninsular region of India, is the second-most populous and third-largest state by area, encompassing approximately 307,713 square kilometers between 15°36' N to 22°02' N latitude and 72°36' E to 80°54' E longitude. The state is renowned for its physiographic diversity, ranging from the coastal lowlands of Konkan to the semi-arid plateaus of Marathwada and Vidarbha. It comprises 36 districts, each characterized by distinct hydrogeological settings, rainfall regimes, soil profiles, and socio-economic dynamics, making Maharashtra a representative and critical case for integrated groundwater and climate monitoring.

Approximately 82% of Maharashtra's geographical area is underlain by Deccan basalt, making it one of the largest continuous exposures of volcanic terrain in the world. This extensive basaltic coverage significantly influences the region's hydrogeology, soil characteristics, and groundwater behavior, thereby playing a critical role in water resource management and sustainable agricultural practices across the state. [2] To better understand and address regional disparities, Maharashtra can be classified into four primary geographic zones:

- **Konkan Region:** This coastal belt receives heavy monsoonal rainfall (3000–4000 mm annually) and is rich in lateritic soils and shallow aquifers. Despite abundant rainfall, groundwater development is limited due to steep slopes and rapid runoff [Fig.1].
- **Western Maharashtra:** Includes districts like Pune, Satara, and Nashik. This region benefits from relatively stable groundwater conditions but faces urbanization pressure, increasing demand, and declining recharge in urban pockets.
- **Marathwada:** Comprising districts like Beed, Latur, and Nanded, this region is drought-prone, with low and erratic rainfall (500–900 mm) and hard rock aquifers, resulting in low groundwater storage potential and frequent agricultural distress.

- **Vidarbha:** Covering Nagpur, Amravati, and Chandrapur, this region presents a mix of basaltic and sedimentary formations, with moderate to high rainfall variability, making it susceptible to both floods and droughts, especially in the Godavari basin.

Hydrologically, the state is drained by three major river basins: Godavari, Krishna, and Tapi, each playing a vital role in shaping local aquifer systems and water resource availability [Fig.2]. Maharashtra falls under several agro-climatic zones as defined by the Indian Council of Agricultural Research (ICAR), including hot semi-arid, hot sub-humid, and moderate sub-humid zones—adding further variability to water and land management strategies.

Given this complexity, selecting all 36 districts as the study area ensures a comprehensive, inclusive, and data-rich foundation for the proposed AI-powered Central Groundwater and Climate Intelligence Station at the GSDA Headquarters, Pune. This holistic coverage allows the system to be robust, scalable, and capable of addressing region-specific challenges such as flash floods in Konkan, groundwater overdraft in Marathwada, water quality issues in Vidarbha, and urban recharge deficits in Western Maharashtra [26].

The diverse geography, variable climatic zones, and frequent occurrences of droughts and floods in Maharashtra underscore the urgent need for a centralized, real-time monitoring and predictive analytics platform. This proposed system will enable proactive groundwater and climate management—ensuring resilience, sustainability, and water security across all regions of the state [27].

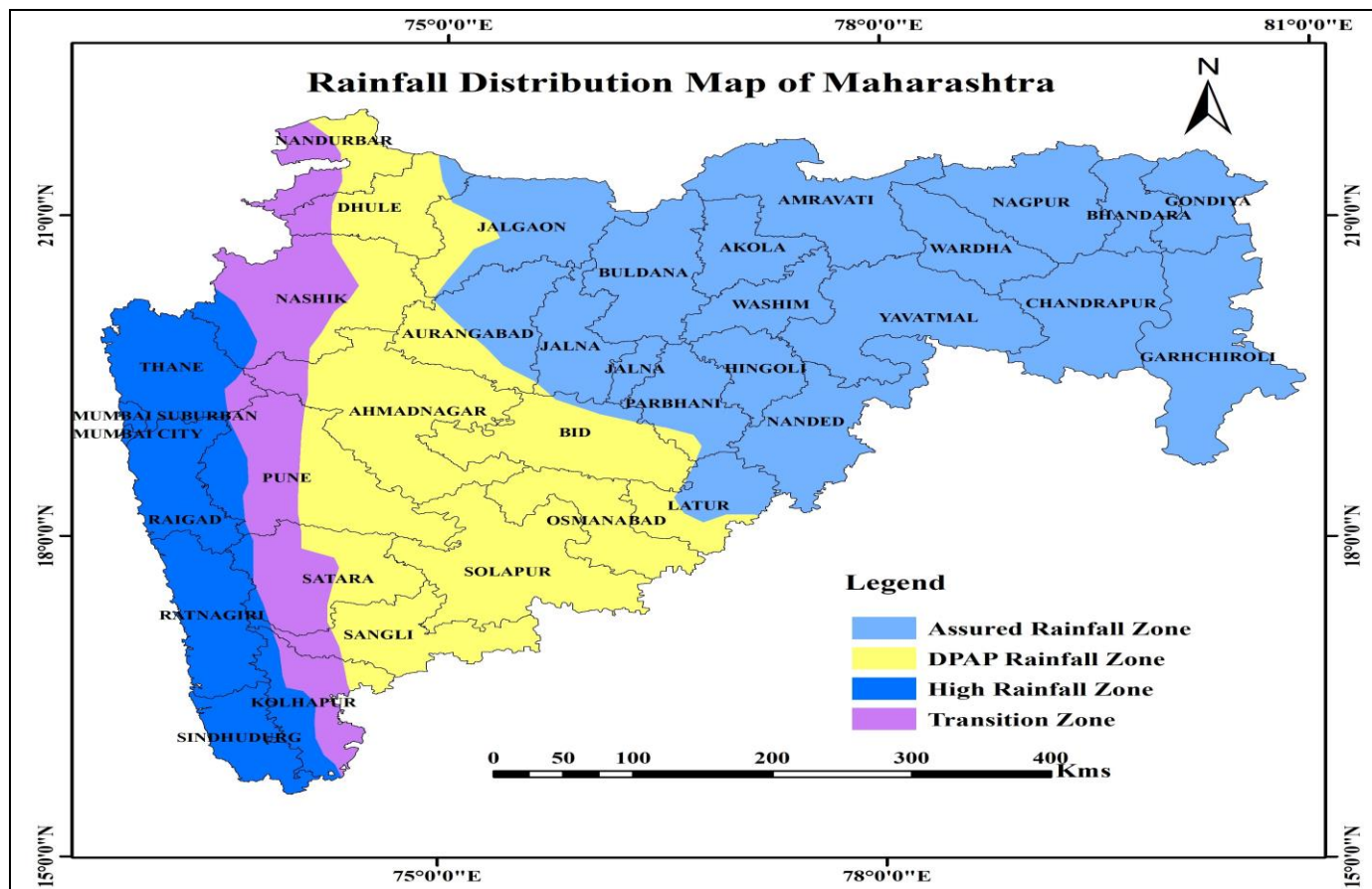


Fig 1: Rainfall Distribution of Maharashtra

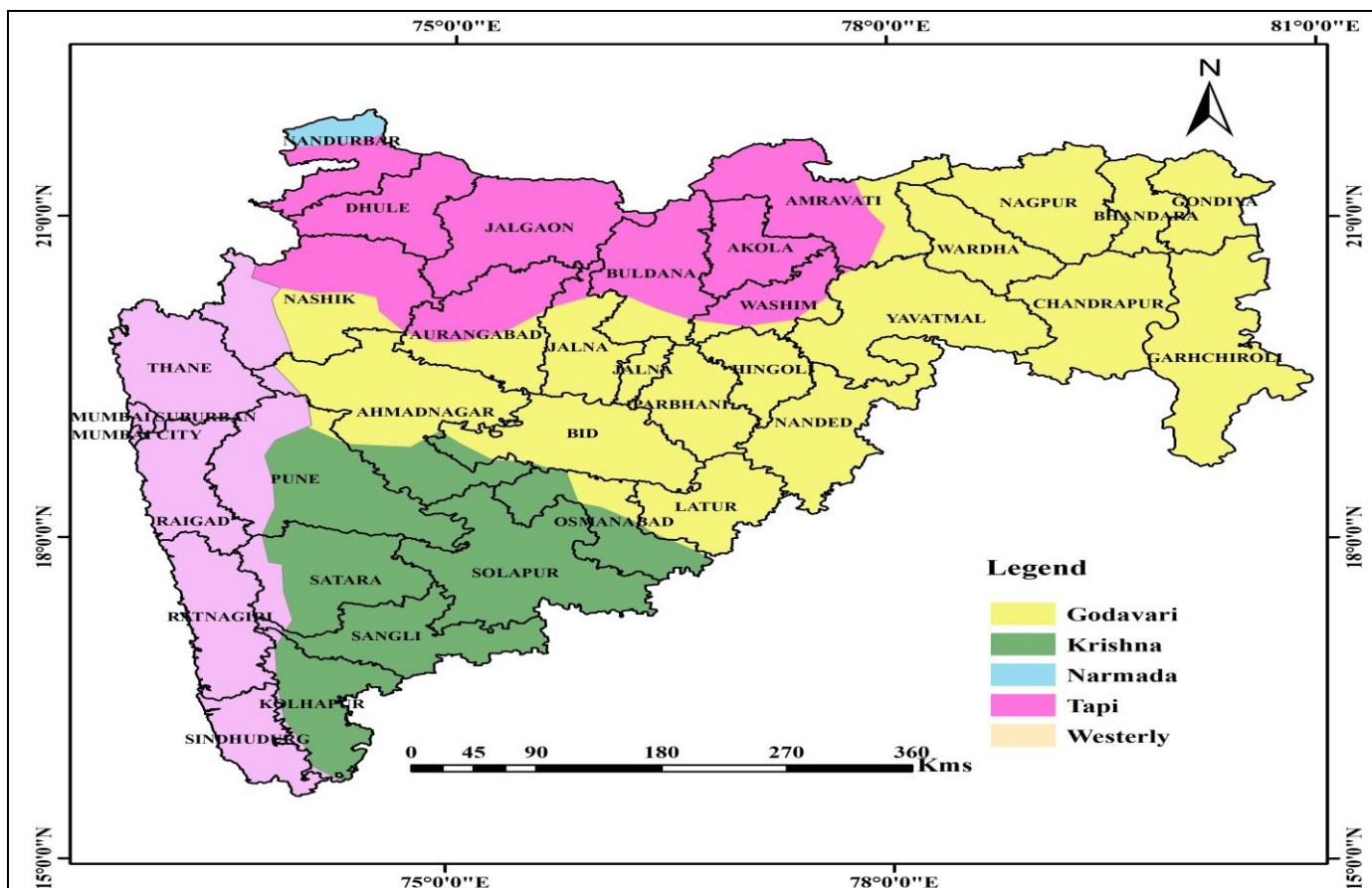


Fig 2: River Basins of Maharashtra

III. METHODOLOGY

The research follows a multi-phase, interdisciplinary design that integrates real-time data acquisition, processing, and analysis using advanced geospatial, IoT, and AI technologies. The objective is to develop a centralized and intelligent monitoring infrastructure at the GSDA Headquarters in Pune to track and manage groundwater and climatic variables across all 36 districts of Maharashtra.

A. Phase I: Data Collection

- *Data is sourced from both ground-based instruments and satellite-based remote sensing platforms, ensuring comprehensive and multi-dimensional monitoring of the hydrological and climatic parameters:*
- **Groundwater Level and Quality Data:** Collected using automated piezometers and multi-parameter hydrochemical sensors at strategic locations across each district.
- **Rainfall and Temperature Data:** Gathered from Automatic Weather Stations (AWS) installed in every district, providing high-frequency, localized weather observations.
- **Soil Moisture Data:** Acquired via in-situ soil moisture probes at farm and watershed level and remotely sensed using satellite missions like NASA's SMAP and ISRO's SCATSAT-1.
- **Extreme Weather and Climatic Alerts:** Sourced from the India Meteorological Department (IMD), Doppler weather radar networks, and numerical weather prediction models, capturing real-time alerts on thunderstorms, cyclonic winds, heatwaves, and other anomalies.

B. Phase II: Data Transmission and Central Integration

All the collected data from district nodes is transmitted in near real-time to a Central Command and Control Station at GSDA Headquarters, Pune, using Internet of Things (IoT) protocols over LoRaWAN and NB-IoT networks. Cloud computing infrastructure (e.g., Amazon Web Services (AWS) or Microsoft Azure) ensures data scalability, redundancy, and secure access. Each data stream is geotagged and time-stamped for spatio-temporal accuracy.

C. Phase III: Real-Time Data Analytics Using AI/ML

- *Using historical datasets and live sensor inputs, the following AI and machine learning algorithms are applied:*
- **Drought Prediction Models:** Time-series forecasting (LSTM/ARIMA) based on rainfall, evapotranspiration, and soil moisture deficits.
- **Flood Simulation:** Ensemble-based models integrating rainfall intensity, runoff coefficients, and drainage saturation using hydrological models (e.g., SWAT, HEC-RAS).

- **Water Quality Analysis:** Neural network classifiers and anomaly detection algorithms to identify contamination events (e.g., nitrate, fluoride spikes).
- **Recharge Potential Mapping:** AI-based land suitability analysis using slope, lithology, land use, and water table fluctuations [7] [17] [18].

D. Visualization and Decision Support

- *The output is visualized through a GIS-enabled dashboard built on platforms like ArcGIS, QGIS, or Google Earth Engine, with layers representing:*

- Groundwater fluctuation heatmaps
- Soil moisture indices
- Drought risk zones
- Predicted rainfall and flood alerts
- Temporal trends in water quality parameters

This dashboard supports dynamic querying, scenario modeling, and district-level alerts for decision-makers at GSDA and disaster management authorities.

E. District-Wise Data Customization

Each district's data is stored with unique identifiers and geo-coordinates, enabling location-specific model calibration. The heterogeneity of soil types, aquifer characteristics, rainfall patterns, and land use is accounted for by training models individually per district using transfer learning techniques. This ensures granular insights and localized forecasting accuracy.

F. Evaluation Metrics and Scalability

- *The system is evaluated using:*

- **Model Accuracy:** Measured via RMSE, precision-recall, and confusion matrix for each AI module.
- **Alert Resolution:** Temporal frequency and lead time of alerts (e.g., 3–6 hours for floods, 7–10 days for droughts).
- **Response Time:** Lag between data acquisition and dashboard update (<5 minutes for high-priority alerts).

This integrated and modular methodology is designed to be scalable across other Indian states, with flexible plug-ins for new sensors, regional calibration, and multi-language support for local administration.

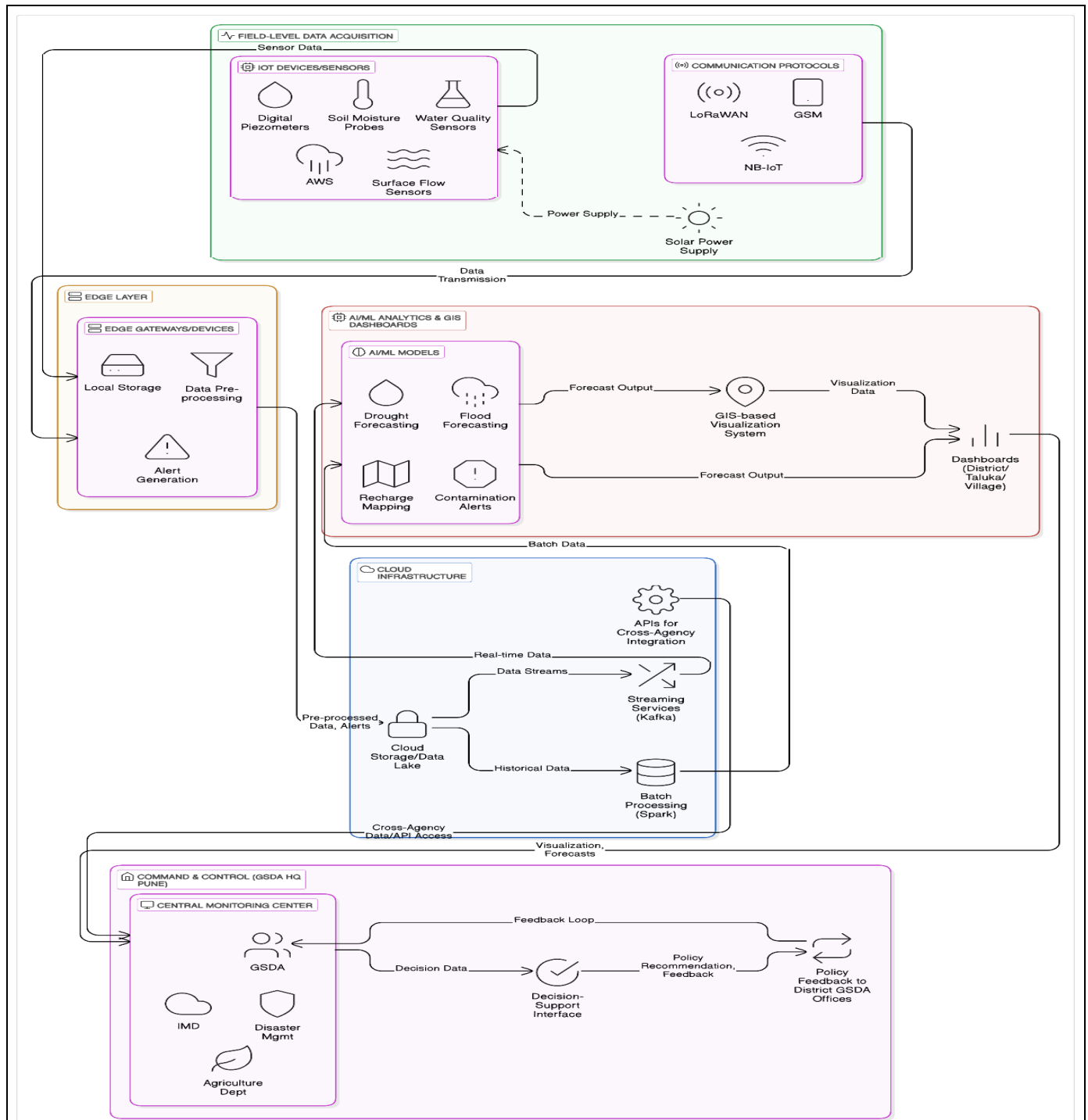


Fig 3: System Architecture Diagram

To operationalize the proposed AI-enabled groundwater and climate monitoring framework, a modular system architecture has been conceptualized. Figure 3 illustrates the integrated architecture, which connects district-level IoT sensors with cloud platforms, real-time data analytics engines, AI/ML forecasting modules, and a centralized command center at the GSDA Pune Headquarters. This layered structure enables seamless data flow from field to decision-makers, supporting proactive and spatially-aware water resource management across Maharashtra's 36 districts [14] [15].

To operationalize real-time monitoring, a phased IoT sensor deployment strategy was conceptualized and mapped across Maharashtra's 36 districts. Figure 4 illustrates the schematic layout of deployed sensor types—including automated weather stations (AWS), piezometers for groundwater level monitoring [3], soil moisture probes, and hydro-chemical sensors—strategically positioned at the taluka and village levels. These devices facilitate continuous, high-frequency data acquisition, forming the foundational layer of the centralized AI-enabled monitoring system. The collected data is transmitted via IoT gateways to a cloud-based platform, where it is aggregated and processed for predictive analytics and visualization.



Fig 4: IoT Sensor Deployment Schematic

IV. CURRENT CHALLENGES

Maharashtra, one of India's most economically and geographically diverse states, faces acute challenges in groundwater management and climate resilience. The state's 36 districts exhibit stark disparities in hydrogeological conditions, rainfall distribution, and agricultural dependence, making water resource governance both critical and complex. With rising urbanization and shifting climate patterns, the state is increasingly vulnerable to groundwater depletion, erratic rainfall, extreme weather events, and uncoordinated water management. Furthermore, large parts of the state fall under water-stressed and water-scarce zones, where the demand for water consistently exceeds available supply, particularly during peak agricultural seasons [23,24,25]. This

growing water scarcity poses significant risks to rural livelihoods, food security, and long-term sustainability, necessitating an integrated, science-based approach to water resource planning and management. [6] [9].

Regional disparities amplify these vulnerabilities. Marathwada consistently faces severe droughts due to low rainfall and high evapotranspiration rates, resulting in groundwater over-exploitation. In contrast, Vidarbha suffers from unpredictable monsoonal patterns and localized flooding. The Konkan coast, exposed to the Arabian Sea, is prone to intense cyclonic rainfall and coastal flooding, whereas Western Maharashtra witnesses excessive groundwater abstraction for sugarcane cultivation, leading to sharp water table declines. These regional variations

underscore the urgency for granular, district-wise monitoring and planning [28].

A major bottleneck is the lack of real-time, integrated, and high-resolution data on critical parameters such as groundwater levels, soil moisture, rainfall intensity, and water quality [10] [12]. The present system is heavily dependent on manual data collection at infrequent intervals, sparse and outdated sensor networks, and fragmented databases maintained independently by various departments like GSDA, IMD, and the Department of Agriculture. This results in data silos, delayed warning systems, and reactive—rather than proactive—decision-making.

The technological landscape suffers from multiple shortcomings: poor IoT penetration in rural and remote areas, inadequate digital infrastructure, and limited use of AI-based analytics or automated data validation techniques [13]. Current systems lack predictive modeling capabilities, making it difficult to anticipate events such as aquifer contamination, drought onset, or flood risk with spatial specificity.

Institutional and administrative gaps further compound the issue. There is often poor coordination between agencies like GSDA, IMD, agricultural departments, and local disaster management authorities. Budgetary constraints hinder the installation of modern instrumentation and maintenance of data networks. Furthermore, local authorities and planners often lack the technical capacity and training to interpret large volumes of data or deploy analytics-driven tools for groundwater and climate management [29].

In light of these challenges, the development of a centralized, AI-enabled command and control center at

GSDA Headquarters, Pune, emerges as an urgent and transformative solution. Such a system, capable of real-time data assimilation and spatially-distributed analytics, would enable timely warnings, efficient allocation of water resources, and enhanced resilience against climatic extremes. The convergence of IoT, satellite data, and machine learning would ensure scientifically robust, responsive, and adaptive water governance across all districts of Maharashtra [30].

V. ROLE OF ADVANCED TECHNOLOGY TO ADDRESS CURRENT CHALLENGES

The integration of emerging technologies such as the Internet of Things (IoT), Artificial Intelligence (AI), Machine Learning (ML), Geographic Information Systems (GIS), satellite remote sensing [4] [22], and cloud computing offers a promising framework to systematically tackle the complex groundwater [8] and climate-related challenges faced across Maharashtra's 36 districts. These advanced tools have the transformative potential to shift water resource management from traditional reactive approaches to predictive, real-time decision-making, enhancing resilience and sustainability at multiple administrative levels.

At the core of this technological paradigm are IoT-based sensor networks deployed at district scales, comprising automated piezometers, soil moisture probes, hydro-chemical sensors, and Automated Weather Stations (AWS). These sensors enable continuous, high-frequency data acquisition of key parameters such as groundwater levels, soil moisture content, water quality indicators, temperature, and rainfall [Table 1]. This granular data collection is crucial for capturing spatial and temporal variations that conventional manual monitoring methods often miss [31].

Table 1: Types of IoT Sensors Proposed for Deployment

Sensor Type	Parameter Measured	Frequency	Technology Used	Installation Site
Piezometer	Groundwater Level	Hourly	Digital pressure	Borewell
Soil Moisture Probe	Soil Water Content	Every 6 hrs	Capacitive	Agricultural fields
Hydro-Chemical Sensor	pH, EC, TDS, Nitrate	Daily	MEMS-based	Water sampling point
Automated Weather Stn.	Rainfall, Temp, Humidity	15 min	GSM/GPRS	Taluka HQ

Complementing ground-based sensors, satellite remote sensing technologies provide expansive macro-scale observations crucial for statewide monitoring. Satellite-derived indices such as the Normalized Difference Vegetation Index (NDVI), Soil Moisture Active Passive (SMAP) data, and Integrated Multi-satellitE Retrievals for GPM (IMERG) rainfall estimates facilitate the detection of vegetation stress, soil moisture anomalies, and precipitation patterns across large and remote regions. These datasets enable cross-validation with in-situ measurements and help bridge data gaps in poorly instrumented districts.

The collected datasets, both historical and real-time, are processed through sophisticated AI and ML algorithms designed to model complex interactions between climatic variables and groundwater systems. These algorithms facilitate district-wise forecasting of drought occurrences, groundwater depletion trends, flood risks [19], and water

quality degradation by learning from spatial heterogeneity and climatic variability. As a result, localized early warning alerts and risk maps can be generated to inform timely intervention and resource allocation.

Table 2 provides a concise summary of various Artificial Intelligence (AI) and Machine Learning (ML) models applied in hydrological and environmental domains, highlighting their respective application areas, input variables, and output types. The Random Forest model is used for drought forecasting by analyzing key climatic variables such as rainfall and soil moisture to classify drought severity levels. XGBoost, a high-performance gradient boosting algorithm, is applied in flood risk mapping, utilizing rainfall, elevation, and land use/land cover (LULC) data to produce a quantitative flood risk score. Meanwhile, a hybrid CNN-LSTM model is employed for forecasting groundwater table depths by processing historical water level records and

rainfall data, effectively capturing both spatial and temporal patterns to predict water table fluctuations in meters. These models demonstrate the growing role of AI/ML in enhancing

the accuracy and efficiency of environmental monitoring and decision-support systems.

Table 2: AI/ML Models and Applications

Model Name	Application Area	Input Variables	Output Type
Random Forest	Drought Forecast	Rainfall, Soil Moisture	Drought Class
XGBoost	Flood Risk Mapping	Rainfall, Elevation, LULC	Risk Score
CNN-LSTM	Water Table Forecast	Historical Water Level, Rainfall	Depth Forecast (m)

Effective handling of these voluminous and diverse datasets is achieved through cloud computing platforms and big data infrastructure, which offer scalable, secure, and efficient storage and processing capabilities. These platforms enable seamless integration of multi-source data streams from all districts, ensuring data accessibility and continuity.

Finally, GIS-based dashboards serve as dynamic visualization and decision-support tools that spatially represent groundwater quality [21] and climate indicators at district, taluka, and village levels. These interactive interfaces facilitate intuitive interpretation by policymakers, scientists, and field officers, fostering informed decision-making and strategic planning.

In conclusion, the deployment of this suite of advanced technologies via a centralized, AI-powered command center at the GSDA Headquarters in Pune can effectively bridge existing data gaps, enhance inter-agency coordination, and empower stakeholders across Maharashtra. This integrated technological infrastructure lays the foundation for a sustainable, resilient, and adaptive water governance framework capable of addressing the multifaceted challenges posed by climate variability and groundwater stress throughout the state [11].

VI. FUTURE RECOMMENDATIONS

The implementation of an AI-enabled centralized groundwater and climate monitoring system presents a critical foundation for advancing long-term sustainable water

resource management Maharashtra. It is recommended that the deployment of this system follows a phased approach, integrating IoT-based sensor networks, satellite remote sensing data, and advanced AI/ML analytics uniformly across all 36 districts to ensure comprehensive spatial and temporal data coverage. Such integration will enable continuous monitoring and precise assessment of groundwater levels, water quality, climatic variables, and extreme weather events at district and sub-district scales.

Table 3 outlines a risk classification scheme based on integrated model outputs incorporating groundwater level (m bgl), Normalized Difference Vegetation Index (NDVI), and flood proneness to inform site-specific water management strategies. The classification consists of three categories: Very High Risk, Moderate Risk, and Low Risk. Areas categorized as Very High Risk exhibit groundwater levels deeper than 15 meters below ground level, NDVI values below the threshold (indicating vegetation stress), and are flood-prone; such zones require immediate emergency alerts and implementation of recharge measures [20]. Moderate Risk areas are defined by groundwater levels between 5 and 15 meters, partial NDVI deficits, and absence of flood susceptibility, necessitating regular monitoring and awareness initiatives. Low Risk areas have shallow groundwater levels (<5 m bgl), NDVI values above the stress threshold, and no flood risk, warranting only routine observation. This integrated approach enables more precise prioritization of intervention efforts, ensuring sustainable groundwater management and disaster preparedness.

Table 3: Risk Classification Based on Integrated Model Output

Risk Category	Groundwater Level (m bgl)	NDVI < Threshold	Flood Prone	Recommended Action
Very High Risk	> 15	Yes	Yes	Emergency Alert + Recharge
Moderate Risk	5–15	Partial	No	Monitoring + Awareness
Low Risk	< 5	No	No	Routine Monitoring

To support this, the existing infrastructure at the GSDA Pune Headquarters should be upgraded with robust cloud computing platforms, high-speed and secure data communication networks, and intuitive GIS-based visualization dashboards [Table 4]. These enhancements will facilitate real-time data processing, dynamic spatial

visualization, and expedited decision-making. Parallely, capacity-building initiatives including specialized training workshops for GSDA staff at district offices are imperative to enhance expertise in sensor management, data analytics, and AI model interpretation, thereby ensuring efficient operation and maintenance of the monitoring system [Table 6].

Table 4: Cloud Infrastructure Requirements at GSDA Pune HQ

Component	Specification	Purpose
Storage	≥100 TB SSD Cloud Storage	Sensor/Satellite Data Archiving
Server	32-core CPU, 256GB RAM	AI Model Training
Internet Bandwidth	≥1 Gbps symmetrical	Real-time data sync
Dashboard Platform	GIS-compatible Web Portal	Visualization/Alerts

Effective water governance demands strong inter-agency collaboration. Therefore, formal data-sharing protocols and institutionalized frameworks must be established among GSDA, the Indian Meteorological Department (IMD), agricultural departments, disaster management authorities, and other relevant stakeholders [Fig 5 and Table 5]. This multi-sectoral coordination will promote synergistic use of data and resources, optimizing responses to droughts, floods, and water quality challenges. Additionally, the system should be regularly updated to incorporate emerging technologies such as edge computing, 5G connectivity, and improved predictive modeling techniques to maintain cutting-edge operational efficiency.

Table 5 illustrates the inter-agency collaboration matrix essential for effective groundwater management and the promotion of sustainable farming practices, emphasizing the

socioeconomic interlinkages within rural agricultural systems. The Groundwater Surveys and Development Agency (GSDA) contributes critical data on water levels and recharge maps on a weekly basis through API integration and web dashboards, enabling timely hydrological assessments. The India Meteorological Department (IMD) supports this framework by providing daily updates on rainfall and temperature via FTP and email alerts, which are vital for climate-responsive water management. Additionally, the Agriculture Department shares monthly data on crop types and irrigation demand through manual uploads and dedicated portals [16]. This structured, multi-agency data exchange fosters integrated decision-making, enhancing the adaptive capacity of rural farming communities and ensuring more equitable and sustainable use of groundwater resources in socioeconomically vulnerable regions.

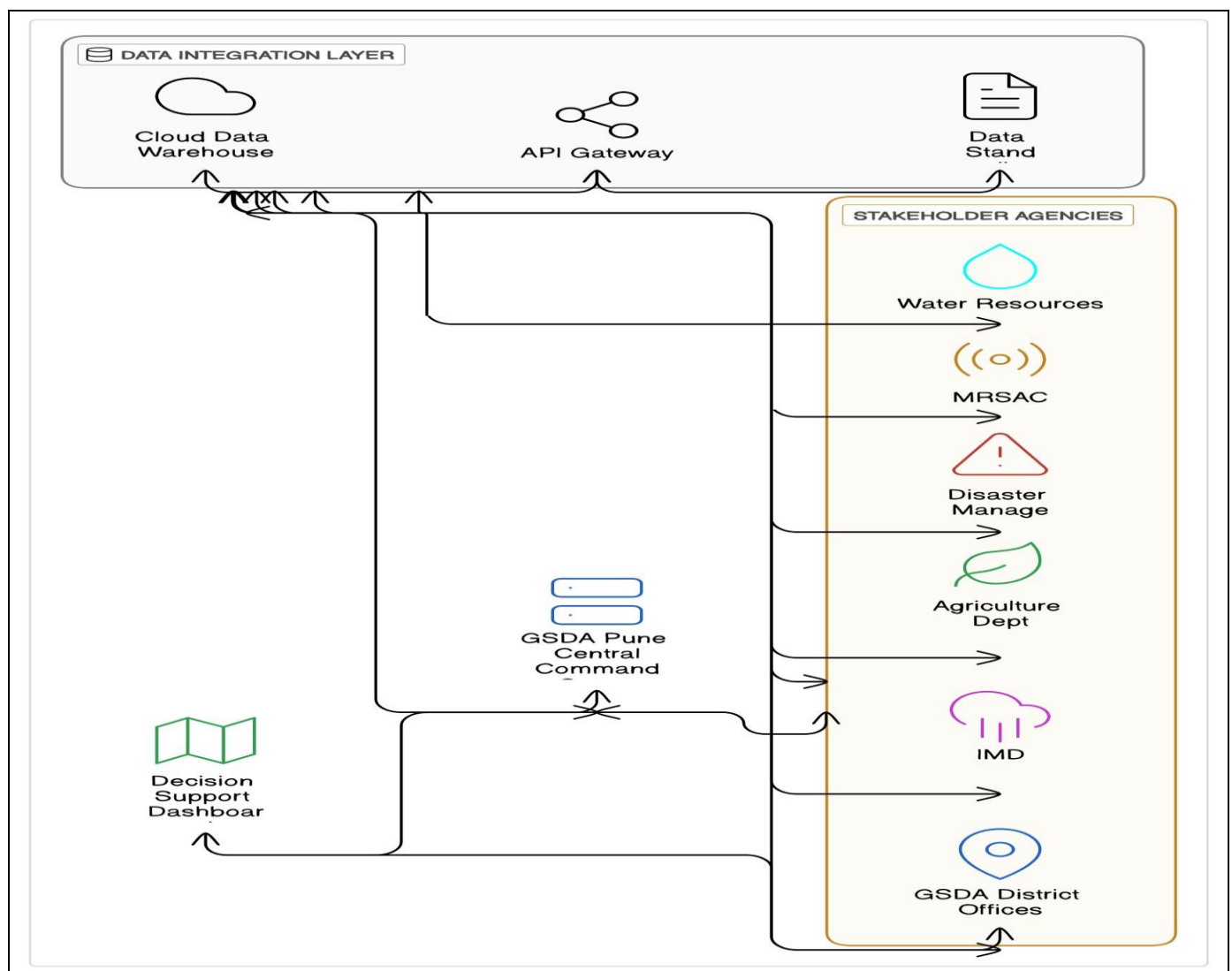


Fig 5: Inter-Agency Data Sharing and Coordination Framework

Table 5: Inter-Agency Collaboration Matrix

Agency	Data Shared	Frequency	Mode of Exchange
GSDA	Water Levels, Recharge Maps	Weekly	API & Web Dashboard
IMD	Rainfall, Temperature	Daily	FTP + Email Alerts
Agriculture Dept.	Crop Type, Irrigation Demand	Monthly	Manual Upload + Portal

Engagement of local communities through pilot projects on community-based groundwater monitoring and citizen science is also recommended. Such participatory approaches can augment official data collection, raise public awareness on water issues, and foster inclusive water governance at the grassroots level. Furthermore, the integration of climate change adaptation strategies into groundwater management policies, guided by data-driven forecasting and scenario analyses, will enhance the resilience of Maharashtra's water resources to future environmental uncertainties [4].

Finally, the development and enforcement of policy guidelines to institutionalize the use of centralized, AI-powered water and climate monitoring platforms within Maharashtra's water governance framework are crucial. These policies should emphasize scalability, interoperability, and replicability of the system, ensuring its long-term sustainability and robustness against evolving climatic and hydrological challenges across the state.

Table 6: District-Level Capacity Building Recommendations

Training Required	Tools to be Provided	Targeted Officers
AI Model Interpretation	Laptops, GIS Software	25
IoT Maintenance & Calibration	Sensor Toolkits	15
Remote Sensing Interpretation	QGIS, OpenData Cube	18

VII. CONCLUSIONS

This research underscores the critical necessity for an integrated, real-time, and AI-enabled centralized groundwater and climate monitoring system to effectively address the multifaceted water resource and climatic challenges faced by Maharashtra. The study clearly identifies the limitations inherent in current decentralized data collection frameworks and highlights the fragmented nature of water management practices prevalent across the state's 36 districts.

The integration of advanced technologies—comprising IoT sensor networks, satellite remote sensing, artificial intelligence and machine learning analytics, GIS-based visualization, and cloud computing—demonstrates immense potential to deliver high-resolution, continuous, and predictive datasets. Such data capabilities enable a transformative shift in water governance from a traditionally reactive approach to a more proactive, anticipatory management paradigm.

The establishment of a centralized command center at the GSDA Pune Headquarters promises significant benefits, including enhanced coordination among multiple agencies, timely and accurate disaster warnings, optimized groundwater recharge strategies, and evidence-based policymaking. Moreover, the proposed system's scalability and adaptability make it a promising model for replication in other regions experiencing similar water stress and climate variability.

In conclusion, the urgent institutionalization of these integrated technological solutions is imperative to build resilience against groundwater depletion, climate variability, and extreme weather phenomena. By doing so, Maharashtra can achieve sustainable water security and strengthen its capacity for climate adaptation, ensuring the well-being of its population and the preservation of its critical water resources.

ACKNOWLEDGMENT

The authors are thankful to the Hon. Commissioner of Groundwater Surveys and Development Agency and also Hon. Regional Deputy Director Groundwater Surveys and Development Agency, Pune for their valuable guidance.

REFERENCES

- [1]. Shaikh, Mustaq & Birajdar, Farjana. (2025). Advancing Groundwater Resource Management through Artificial Intelligence: Future Directions for GSDA Solapur. *International Scientific Journal of Engineering and Management*. 4. 1-10. 10.55041/ISJEM03791.
- [2]. Farjana Birajdar and Mustaq Shaikh. Groundwater Exploration and Assessment in Arid and Semi-Arid Regions of Basaltic Terrain of Solapur: Lessons Learned and Future Prospects. *International Journal of Innovative Science and Research Technology (IJISRT)* (2024): pp. 2763-2776. <https://doi.org/10.38124/ijisrt/IJISRT24APR2344>
- [3]. Mustaq Shaikh, Farjana Birajdar. (2024). Advancing Sustainable Water Management in Solapur through Continuous Groundwater Monitoring with Piezometers and Automatic Water Level Recorders: Insights from the Atal Bhujal Yojana. *International Journal of Research in Engineering, Science and Management*, 7(3), pp. 16-24. <https://zenodo.org/records/10805308>
- [4]. Mustaq Shaikh, Farjana Birajdar. (2024). Advancements in Remote Sensing and GIS for Sustainable Groundwater Monitoring: Applications, Challenges, and Future Directions. *International Journal of Research in Engineering, Science and Management*, 7(3). <https://doi.org/10.5281/zenodo.10805308>
- [5]. Mustaq Shaikh, Farjana Birajdar. (2024). Groundwater and ecosystems: understanding the critical interplay for sustainability and conservation, EPRA *International Journal of Multidisciplinary Research*. Volume: 10, Issue 3, March 2024 pp. 181-186| Journal DOI: <https://doi.org/10.36713/epra16111>

- [6]. Mustaq Shaikh, (2024). Groundwater depletion in agricultural regions: causes, consequences, and sustainable management: a case study of basaltic terrain of Solapur district, EPRA International Journal of Multidisciplinary Research. Volume: 10, Issue 2, February 2024 pp. 237-242| Journal DOI: 10.36713/epra2013.
- [7]. Mustaq Shaikh, Farjana Birajdar. (2024). Water Harvesting: Importance and Techniques for Mitigating Drought in Solapur District. International Journal of Research in Engineering, Science and Management. Volume 7, Issue 2, February 2024. Pp.74-83. DOI: <https://doi.org/10.5281/zenodo.10684207>
- [8]. Mustaq Shaikh, Farjana Birajdar. Artificial intelligence in groundwater management: Innovations, challenges, and future prospects. International Journal of Science and Research Archive, 11(01), pp. 502–512, 2024.
- [9]. Mustaq Shaikh, Farjana Birajdar. (2024) Water Scarcity in Solapur: Mitigation Strategies and Sustainable Planning. International Journal of Innovative Science, Engineering & Technology, Vol. 11 Issue 01, pp. 56-71, 2024.
- [10]. Mustaq Shaikh, Farjana Birajdar. (2024). Ensuring Purity and Health: A Comprehensive Study of Water Quality Testing Labs in Solapur District for Community Well-being. International Journal of Innovative Science and Research Technology, Volume 9, Issue 1, January 2024, 271-281. <https://doi.org/10.5281/zenodo.10622956>
- [11]. Mustaq Shaikh, Farjana Birajdar. (2024). Role of State Government of Maharashtra, Central Government of India, and Non-Government Organizations in Watershed Management. International Research Journal of Innovations in Engineering & Technology. Volume 8 Issue 2, 88-95.
- [12]. Mustaq Shaikh, Farjana Birajdar. (2024). Groundwater and Public Health: Exploring the Connections and Challenges. International Journal for Innovative Science Research Trends and Innovation Vol 9 Issue 2 , February – 2024 pp.1351-1361. <https://doi.org/10.5281/zenodo.10730864>
- [13]. Mustaq Shaikh, Farjana Birajdar. (2024). Harmony in Hydroinformatics: Integrating AI and IEC for sustainable groundwater conservation in Solapur. International Journal of Science and Research Archive, 2024, 11(01), 2163–2175
- [14]. Mustaq Shaikh and Farjana Birajdar. (2023). Enhancing groundwater awareness through exhibitions: a case study of Atal Bhujal Yojana in Solapur", International Journal of Novel Research and Development (www.ijnrd.org), ISSN:2456-4184, Vol.8, Issue 12, page no.e81-e91, December-2023. <http://doi.org/10.1729/Journal.37421>.
- [15]. Mustaq Shaikh, Farjana Birajdar. (2023). Groundwater Awareness Using Various IEC Tools in Atal Bhujal Yojana at Solapur District. International Journal for Research Trends and Innovation Vol 8 Issue 9, September-2023. 10.6084/m9.doione.IJRTI2309002.
- [16]. Mustaq Shaikh, Farjana Birajdar. (2023). Groundwater management and sustainable farming practices: a socioeconomic analysis of their interplay in rural agriculture - a case study of Solapur, Maharashtra. International Journal for Innovative Science Research Trends and Innovation Vol 8 Issue 9 , September – 2023. <https://doi.org/10.5281/zenodo.8402903>.
- [17]. Mustaq Shaikh, Farjana Birajdar. (2023). GIS-based multi-criteria evaluation techniques for demarcation of solid waste disposal site locations in Solapur city, Maharashtra, India . International Journal of Novel Research and Development, Vol 8 Issue 4, April-2023.
- [18]. Mustaq Shaikh, Herlekar, M. A. and Umrikar B. N. (2019). Appraisal of Groundwater Artificial Recharge Zones in Basaltic Terrain of Upper Yerala River basin, India. Journal of Geosciences Research Challenges in Groundwater and Surface water in India Special volume 2. 2019 pp 29-36.
- [19]. Mustaq Shaikh, (2015). Mapping of Flood Risk Zones of Chandrabhaga River Around the Pilgrim City of Pandharpur by Using Remote Sensing, DEM and GIS Techniques", International Journal of Science and Research , Volume 4 Issue 4, 513-515
- [20]. Mustaq Shaikh and Farjana Birajdar. (2015). Groundwater assessment and feasibility of artificial recharge structures on over-exploited miniwatersheds of MR-12, Osmanabad district. International Conference on Technologies for Sustainable Development (ICTSD), Mumbai, India, 2015, pp. 1-5, doi: 10.1109/ICTSD.2015.7095916
- [21]. Mustaq Shaikh, Farjana Birajdar. (2015). Mapping of feasibility of groundwater for drinking water zones of Akkalkot Taluk, Solapur, India using GIS techniques. International Journal of Science and Research. Volume 4 Issue 4, 1709-1713
- [22]. Mustaq Shaikh, Farjana Birajdar. (2015). Analysis of watershed characteristics using remote sensing and GIS techniques. International Journal of Innovative Research in Science, Engineering and Technology. DOI: 10.15680/IJIRSET.2015.0404023
- [23]. Mustaq Shaikh, Herlekar, M. A. and Umrikar B. N. (2016) Evaluation of Multiple Hydrometeorological Factors for Prioritization of Water Stress Areas in the Upper Yerala River Basin, Satara, Maharashtra, India., Springer International Publishing, In: Pawar P., Ronge B., Balasubramaniam R., Seshabhatar S. (eds) Techno-Societal 2016. ICATSA 2016. Springer, Cham, Print ISBN 978-3-319-53555-5, Online ISBN 978-3-319-53556-2, DOI 10.1007/978-3-319-53556-2_5
- [24]. Mustaq Shaikh, Farjana Birajdar. (2015). Mapping of Water Scarce Zones of Osmanabad District by Analysis of Groundwater Levels and Rainfall. International Journal of Innovations in Engineering and Technology. Volume 5 Issue 2, 254-262.
- [25]. Jayakumar, D., Bouhoula, A., & Al-Zubari, W. (2024). Unlocking the Potential of Artificial Intelligence for Sustainable Water Management

- Focusing Operational Applications. Water. <https://doi.org/10.3390/w16223328>.
- [26]. Nourani, V., Ghaffari, A., Behfar, N., Foroumandi, E., Zeinali, A., Ke, C., & Sankaran, A. (2024). Spatiotemporal assessment of groundwater quality and quantity using geostatistical and ensemble artificial intelligence tools.. *Journal of environmental management*, 355, 120495. <https://doi.org/10.1016/j.jenvman.2024.120495>.
- [27]. Condon, L., Kollet, S., Bierkens, M., Fogg, G., Maxwell, R., Hill, M., Fransen, H., Verhoef, A., Van Loon, A., Sulis, M., & Abesser, C. (2021). Global Groundwater Modeling and Monitoring: Opportunities and Challenges. *Water Resources Research*, 57. <https://doi.org/10.1029/2020WR029500>.
- [28]. Bloomfield, J., Marchant, B., Bricker, S., & Morgan, R. (2015). Regional analysis of groundwater droughts using hydrograph classification. *Hydrology and Earth System Sciences*, 19, 4327-4344. <https://doi.org/10.5194/HESS-19-4327-2015>.
- [29]. [29] Theesfeld, I. (2010). Institutional Challenges for National Groundwater Governance: Policies and Issues. *Groundwater*, 48. <https://doi.org/10.1111/j.1745-6584.2009.00624.x>.
- [30]. Józefowicz, I., & Michniewicz-Ankiersztajn, H. (2023). Digital Tools for Water Resource Management as a Part of a Green Economy in Rural Areas. *Sustainability*. <https://doi.org/10.3390/su15065231>.
- [31]. Mois, G., Folea, S., & Sanislav, T. (2017). Analysis of Three IoT-Based Wireless Sensors for Environmental Monitoring. *IEEE Transactions on Instrumentation and Measurement*, 66, 2056-2064. <https://doi.org/10.1109/TIM.2017.2677619>.