

Enhancing Wildfire Prevention and Grassland Burning Management with Synthetic Data Generation Algorithms for Predictive Fire Danger Index Modeling

Mayowa B George¹; Matthew Onuh Ijiga²; Oginni Adeyemi³

¹Department of Biological and Agricultural Engineering, Kansas State University, Manhattan, Kansas, United States

²Department of Physics, Joseph Sarwaan Tarkaa University, Makurdi, Benue State. Nigeria.

³Department of Architecture, University of Lagos, Nigeria

Publication Date: 2025/04/03

Abstract: Wildfire prevention and effective grassland burning management rely heavily on accurate Fire Danger Index (FDI) modeling to predict and mitigate fire risks. However, the scarcity and inconsistency of real-world fire data pose significant challenges in developing robust predictive models. This study explores the integration of synthetic data generation algorithms with machine learning to enhance FDI modeling for improved wildfire risk assessment. By leveraging generative adversarial networks (GANs), variational autoencoders (VAEs), and physics-informed neural networks (PINNs), this research aims to generate high-fidelity synthetic fire data that simulate diverse environmental conditions, fuel moisture levels, and ignition patterns. The synthesized datasets augment real-world observations, enabling more accurate FDI computations and predictive analytics. Additionally, we assess the impact of synthetic data augmentation on deep learning-based fire spread simulations to improve early warning systems. The proposed approach enhances decision-making for wildfire prevention, controlled grassland burning, and resource allocation, ultimately contributing to more resilient fire management strategies. The findings highlight the potential of synthetic data-driven methodologies in addressing data limitations, optimizing FDI accuracy, and advancing predictive wildfire risk modeling.

Keywords: Wildfire Prevention, Fire Danger Index (FDI) Modeling, Synthetic Data Generation Algorithms, Predictive Analytics, Grassland Burning Management.

How to Cite: Mayowa B George; Matthew Onuh Ijiga; Oginni Adeyemi. (2025). Enhancing Wildfire Prevention and Grassland Burning Management with Synthetic Data Generation Algorithms for Predictive Fire Danger Index Modeling.

International Journal of Innovative Science and Research Technology, 10(3), 1930-1944. <https://doi.org/10.38124/ijisrt/25mar1859>.

I. INTRODUCTION

A. Background and Significance of Wildfire Prevention and Grassland Burning Management

Wildfire prevention and the management of grassland burning are critical components of ecological stewardship, particularly within fire-dependent ecosystems such as the shortgrass prairies of North America. Historically, these prairies experienced natural fire regimes that maintained their structure, composition, and biodiversity. However, anthropogenic activities, including extensive livestock grazing and fire suppression policies, have disrupted these natural cycles, leading to ecological imbalances (Brockway et al., 2002). The suppression of natural fires has facilitated the encroachment of woody species into grassland areas, altering habitat structures and reducing the prevalence of

native herbaceous plants. This shift not only threatens biodiversity but also increases the susceptibility of these ecosystems to severe wildfires due to the accumulation of combustible biomass. Implementing prescribed burns during specific seasons has been shown to enhance grass and forb cover, thereby restoring ecosystem functionality and resilience (Brockway et al., 2002). Moreover, the timing of prescribed fires plays a pivotal role in controlling invasive species. For instance, conducting burns during the summer months can effectively reduce populations of invasive plants such as spotted knapweed (*Centaurea maculosa*), thereby promoting the recovery of native plant communities (Emery & Gross, 2005). Such targeted management practices are essential for preserving the ecological integrity of grasslands and mitigating the adverse effects of invasive species.

B. Challenges in Traditional Fire Danger Index (FDI) Modeling

Traditional Fire Danger Index (FDI) models, such as the McArthur Forest Fire Danger Index, have long served as essential tools for assessing wildfire risks. However, several limitations reduce their effectiveness in modern wildfire management.

One major challenge is the reliance on simplistic assumptions and a limited set of variables. These models typically consider factors like temperature, humidity, wind speed, and fuel moisture content but often overlook critical elements such as fuel composition, topography, and human activities. This narrow scope results in less accurate predictions of fire behavior and potential risk (Hazra et al., 2018).

Additionally, traditional FDI models operate with static parameters that do not adjust for regional differences or changes in vegetation and climate over time. This lack of adaptability leads to generalized assessments that may fail to capture specific local fire risks (Rodrigues et al., 2022).

Spatial and temporal resolution is another significant limitation. Many of these models function at broader scales, making it difficult to detect localized fire risks or respond quickly to rapid shifts in fire conditions. This often delays critical management decisions and resource deployment (Hazra et al., 2018).

Furthermore, traditional FDI models struggle to integrate emerging data sources, such as real-time weather updates and satellite-based remote sensing data. Without this integration, the models provide outdated fire danger assessments that may not reflect current environmental conditions (Rodrigues et al., 2022).

C. The Role of Synthetic Data Generation in Fire Risk Prediction

The integration of synthetic data generation techniques into fire risk prediction models has emerged as a pivotal advancement in enhancing the accuracy and reliability of wildfire forecasting. By simulating complex fire scenarios, these methods address the limitations posed by scarce or incomplete real-world datasets, enabling the development of more robust predictive models.

Cheng, Guo, and Arcucci (2023) introduced a generative model employing three-dimensional Vector-Quantized Variational Autoencoders to produce spatial-temporal sequences of wildfire burned areas. This approach successfully generated coherent fire scenarios that incorporated geophysical variables such as vegetation and slope, thereby enriching the dataset used for training predictive models. The synthetic data facilitated the creation of surrogate models capable of accurately forecasting wildfire dissemination, even in regions lacking extensive historical fire records.

Similarly, Shaddy et al. (2023) developed a conditional Wasserstein Generative Adversarial Network (cWGAN) to

infer fire arrival times from satellite active fire data. The cWGAN generated samples of likely fire arrival times, which were utilized to assess prediction uncertainties. When tested on California wildfires, this method demonstrated high accuracy, with an average Sorensen's coefficient of 0.81 for fire perimeters and an average ignition time error of 32 minutes. The synthetic data generated through this model enhanced the initialization of coupled atmosphere-wildfire models, leading to improved fire spread forecasts.

D. Objectives and Scope of the Study

➤ Objectives

This study aims to enhance wildfire prevention and grassland burning management by integrating synthetic data generation algorithms into predictive Fire Danger Index (FDI) modeling. The specific objectives include:

- Developing a data-driven approach to improve the accuracy and reliability of FDI models by incorporating synthetic data generation techniques.
- Addressing data scarcity issues in wildfire risk prediction by augmenting real-world datasets with AI-generated synthetic data.
- Evaluating the effectiveness of machine learning algorithms in improving predictive analytics for fire risk assessment.
- Comparing traditional FDI models with AI-enhanced models to assess improvements in early warning capabilities and decision-making for fire management.
- Exploring policy implications and practical applications of AI-driven FDI modeling in real-world wildfire mitigation strategies.

➤ Scope

The study focuses on the integration of synthetic data generation in predictive wildfire risk assessment, particularly in regions susceptible to uncontrolled fires. It covers:

- Theoretical and practical aspects of Fire Danger Index (FDI) modeling.
- Machine learning techniques for synthetic data generation in environmental modeling.
- Implementation of AI-driven fire risk assessment models.
- Case studies demonstrating the efficacy of synthetic data-enhanced FDI models.
- Policy recommendations for adopting AI-enhanced wildfire prevention strategies.

E. Structure of the Paper

This paper is organized into seven key sections to thoroughly explore the enhancement of wildfire prevention and grassland burning management through synthetic data generation algorithms for predictive Fire Danger Index (FDI) modeling. The Introduction establishes the research context, objectives, and significance of the study. The Literature Review examines existing FDI models and their limitations, highlighting the need for improved predictive accuracy. The Methodology details the synthetic data generation algorithms employed and their integration into FDI modeling. The

Results present findings from experimental analyses and case studies, demonstrating the impact of synthetic data on model performance. The Discussion interprets these results, considering practical implications for fire management strategies. The Conclusion summarizes the study's contributions and suggests avenues for future research. Finally, the References section compiles all sources cited, ensuring proper attribution and facilitating further investigation.

II. OVERVIEW OF FIRE DANGER INDEX (FDI) MODELING

A. Definition and Importance of Fire Danger Index

The Fire Danger Index (FDI) is a quantitative measure that assesses the potential severity of wildfire conditions based on prevailing environmental factors. It integrates variables such as temperature, relative humidity, wind speed, and fuel moisture content to provide a numerical value indicative of fire risk levels. Higher FDI values correspond to increased fire danger, facilitating the implementation of appropriate fire management strategies as shown in Figure 1.

In the United States, the National Fire Danger Rating System (NFDRS) employs the Burning Index (BI) as a critical component to evaluate fire control efforts. The BI is derived from the Spread Component (SC) and the Energy Release Component (ERC), reflecting the potential flame

length at the fire's head. This metric aids in determining the necessary resources for effective fire suppression (Bradshaw et al., 1984).

Similarly, Australia utilizes the McArthur Forest Fire Danger Index (FFDI), developed in the 1960s to assess fire danger in forested regions. The FFDI combines variables such as temperature, relative humidity, wind speed, and a drought factor to produce a numerical index. This index guides fire management decisions, including the allocation of firefighting resources and the issuance of public warnings (Noble et al., 1980).

The importance of the FDI lies in its ability to inform proactive wildfire management. By providing a standardized measure of fire potential, it enables authorities to implement timely preventive measures, allocate resources efficiently, and enhance public safety. For instance, during periods of elevated FDI, restrictions on activities that could ignite fires may be enforced, and firefighting teams can be strategically positioned in high-risk areas (Igba, et. al., 2025).

Moreover, the FDI serves as a critical tool for communication among fire management agencies, facilitating coordinated responses to wildfire threats. Its standardized metrics allow for consistent interpretation across different regions and jurisdictions, promoting unified strategies in mitigating fire risks.



Fig 1: Visual Representation of Fire Danger Index (FDI) and Its Role in Wildfire Risk Assessment (Dayboro, 2025)

Figure 1 illustrates the Fire Danger Rating System linked to the Fire Danger Index (FDI), which measures wildfire risk based on factors like temperature, humidity, wind speed, and fuel dryness. The scale ranges from Low-Moderate (0-11) to Catastrophic/Code Red (100+), with increasing values indicating higher fire danger. This system,

similar to Australia's McArthur Forest Fire Danger Index (FFDI), guides firefighting strategies, resource deployment, and public warnings. It ensures timely action during extreme conditions to protect lives, property, and ecosystems.

B. Conventional Approaches in Fire Danger Index (FDI) Calculation

Fire Danger Indices (FDIs) play a vital role in wildfire management by providing quantitative assessments of potential fire risk based on environmental conditions. Traditional FDI calculation methods have evolved over decades, incorporating meteorological data, fuel characteristics, and empirical observations to estimate fire danger with greater precision.

In Australia, the McArthur Forest Fire Danger Index (FFDI) and Grassland Fire Danger Index (GFDI) are widely used tools developed by A.G. McArthur in the 1960s. These indices rely on key meteorological variables such as temperature, relative humidity, wind speed, and a drought factor to assess fire danger levels in forested and grassland ecosystems. Initially designed as graphical meters, these models were later refined into mathematical equations by Noble et al. (1980) to support computational applications. The FFDI formula combines these variables to categorize fire danger into levels ranging from low to catastrophic, serving as a crucial guide for fire management strategies (Noble et al., 1980).

Similarly, Canada developed the Canadian Forest Fire Danger Rating System (CFFDRS), a comprehensive framework for evaluating fire danger. Central to this system is the Fire Weather Index (FWI), which integrates several components including the moisture content of fine fuels,

loosely compacted organic layers, and deep organic layers. It also considers the rate of fire spread and the total fuel available for combustion. Daily weather observations such as temperature, relative humidity, wind speed, and precipitation are used to update the index, ensuring dynamic assessment of fire potential (Stocks et al., 1989).

In the United States, the National Fire Danger Rating System (NFDRS) is extensively utilized. This system applies mathematical models that incorporate weather data, fuel types, and topographical features to evaluate fire danger. Key outputs from the NFDRS include the Spread Component (SC), which estimates the forward rate of spread of a head fire; the Energy Release Component (ERC), which reflects potential energy release per unit area; and the Burning Index (BI), which estimates the potential difficulty of fire control based on flame length. These metrics support land management agencies in making informed decisions on fire prevention and suppression (Bradshaw et al., 1984).

Another widely used tool is the Keetch–Byram Drought Index (KBDI), which estimates soil moisture deficit as a critical factor influencing fire potential. The KBDI is calculated based on daily maximum temperature and precipitation, providing valuable insights into the dryness of soil and duff layers. Higher KBDI values indicate more severe drought conditions and increased fire risk, making it an essential indicator for fire management planning as represented in Table 1 (Keetch & Byram, 1968).

Table 1: Summary of Conventional Approaches in Fire Danger Index (FDI) Calculation

Approach	Description	Key Metrics Used	Limitations
Angstrom Index	Uses temperature and relative humidity to assess fire risk.	Temperature, Relative Humidity	Ignores wind speed and fuel conditions.
Keetch-Byram Drought Index (KBDI)	Estimates soil moisture deficit to predict fire potential.	Precipitation, Soil Moisture, Temperature	Lacks real-time adaptability to sudden weather changes.
Canadian Fire Weather Index (FWI)	Incorporates multiple weather variables to assess fire risk.	Wind Speed, Temperature, Humidity, Precipitation	Complex and requires extensive meteorological data.
National Fire Danger Rating System (NFDRS)	A comprehensive model integrating fuel conditions and weather.	Fuel Moisture, Temperature, Wind Speed, Humidity	Requires continuous updates and calibration.

C. Limitations of Existing Fire Danger Index (FDI) Models in Wildfire and Grassland Fire Management

While models like the McArthur Forest Fire Danger Index (FFDI) and the National Fire Danger Rating System (NFDRS) have been pivotal in wildfire risk assessment, their predictive accuracy and reliability remain constrained. According to Okika et al. (2025), these models struggle with capturing the complexities of wildfire behavior, often producing forecasts that vary significantly based on the reliability of input data and the model's applicability to specific scenarios. Alexander and Cruz (2013) further emphasize that despite technological advancements, existing models are still limited by an incomplete understanding of wildland fire dynamics and the unpredictable nature of fire environments.

A significant weakness of traditional FDI models is their tendency to underestimate extreme fire events. Ismail and Gharakhanlou (2024) revealed that when compared to

machine learning models, conventional indices frequently fail to accurately forecast severe fire occurrences, particularly during high-risk periods. This underestimation can compromise the preparedness and response strategies of fire management agencies, increasing vulnerability during critical events.

Additionally, traditional models depend on static fuel characterizations, which fail to capture real-time changes in vegetation moisture content or fuel load variations. Systems like the NFDRS use predefined fuel models, leading to discrepancies between projected fire danger and actual ground conditions, thus affecting the precision of fire management decisions.

Another critical limitation is the insufficient integration of climatic and topographical variations. Most existing FDI models rely on a limited set of weather parameters and do not account for microclimates or terrain-specific features that

significantly influence fire behavior. This reduces the spatial resolution of fire danger assessments and can result in high-risk areas being overlooked within broader zones assigned uniform danger levels.

Challenges in data assimilation further hinder these models. The nonlinear and irreversible nature of wildfire dynamics makes it difficult for traditional FDI systems to incorporate real-time observational data effectively. This limitation often leads to inaccuracies in predictions, emphasizing the need for advanced data assimilation techniques capable of handling the complex behavior of wildfires.

Operational constraints also limit the effectiveness of traditional FDI models. The requirement for extensive and precise input data, which is not always available in remote or resource-constrained regions, hampers their applicability. Additionally, some models have significant computational demands, restricting their real-time use during fast-evolving fire situations where timely decision-making is critical. As illustrated in Figure 2, these constraints highlight the need for modernized approaches to enhance the utility of fire danger assessments.

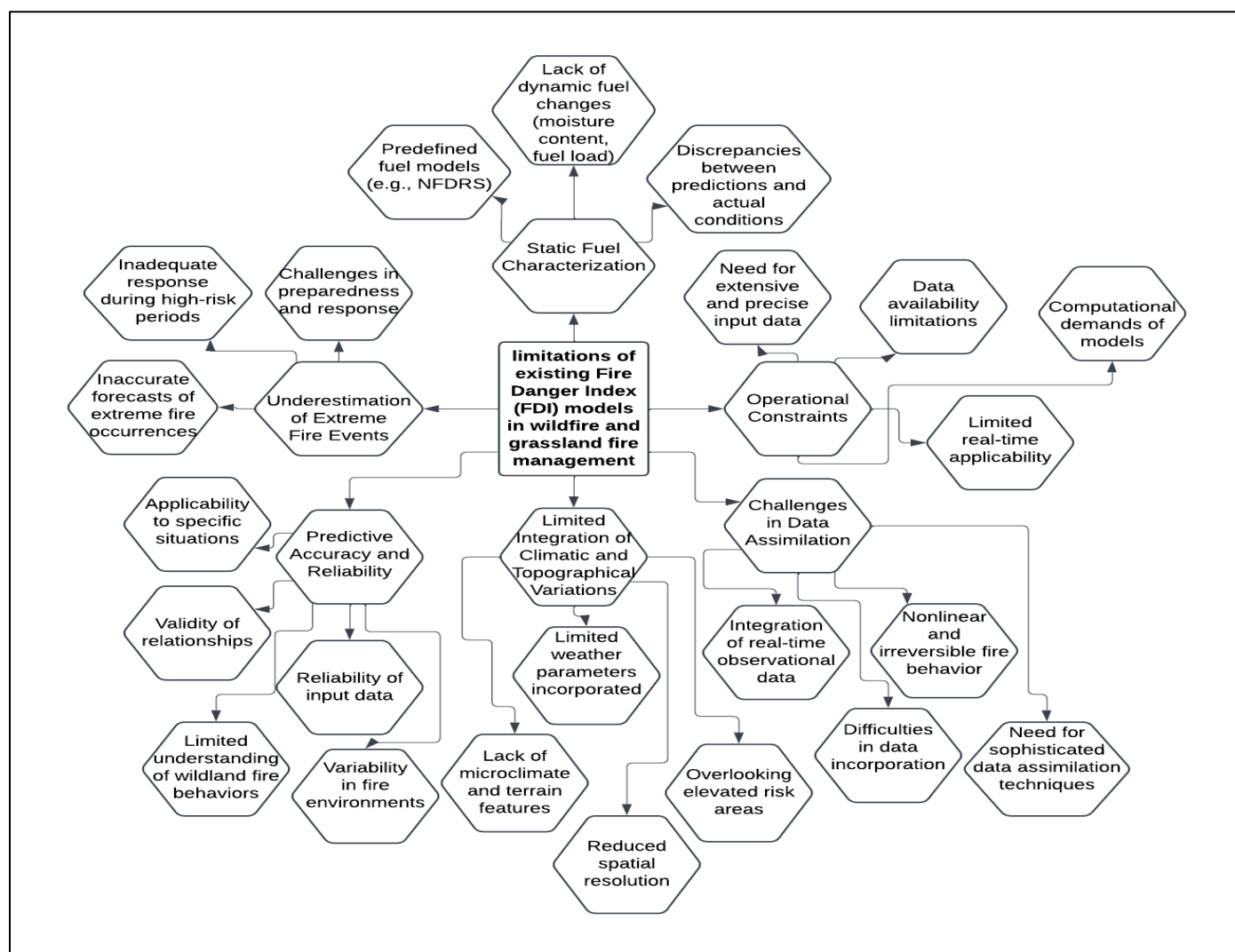


Fig 2: Diagram Illustrating the Key Limitations of Existing Fire Danger Index (FDI) Models in Wildfire and Grassland Fire Management

Figure 2 illustrates the limitations of existing Fire Danger Index (FDI) models in wildfire and grassland fire management by categorizing them into six main branches: Predictive Accuracy and Reliability, Underestimation of Extreme Fire Events, Static Fuel Characterization, Limited Integration of Climatic and Topographical Variations, Challenges in Data Assimilation, and Operational Constraints. Each branch is further broken down into sub-branches that highlight specific issues, such as the

applicability of models to diverse fire situations, the underprediction of extreme fire events, static fuel models, and the limited integration of real-time data, weather, and terrain features. The diagram emphasizes the challenges in incorporating dynamic environmental changes, the nonlinear nature of fire behavior, and the operational barriers that hinder the practical application of FDI models, ultimately affecting the accuracy and effectiveness of fire management efforts.

D. The Need for Advanced Data-Driven Solutions

Traditional Fire Danger Index (FDI) models, such as the Canadian Forest Fire Danger Rating System, have been foundational in assessing wildfire risks (Stocks et al., 1989). However, these models often rely on historical data and may not fully account for dynamic environmental changes, leading to potential inaccuracies in predicting fire behavior. To enhance predictive accuracy, integrating advanced data-driven approaches, like the Minimum Travel Time (MTT) algorithm, offers a more nuanced understanding of fire spread patterns (Finney, 2002). By incorporating real-time data and sophisticated modeling techniques, these solutions can significantly improve wildfire prevention and grassland burning management strategies.

III. SYNTHETIC DATA GENERATION ALGORITHMS FOR FIRE RISK PREDICTION

A. Concept and Applications of Synthetic Data in Environmental Modeling

Synthetic data refers to artificially generated datasets designed to replicate the statistical characteristics of real-world data without compromising sensitive or confidential information (Goerge et al., 2024). In environmental modeling, synthetic data is a valuable resource used to overcome challenges related to data scarcity, privacy concerns, and the logistical difficulties of field data collection. By leveraging computational algorithms, researchers can simulate various environmental variables and processes, enabling robust modeling, analysis, and prediction (Elith & Leathwick, 2009).

One significant application of synthetic data is in species distribution modeling (SDM), where it helps predict species distributions, particularly when empirical occurrence data is sparse or biased. Synthetic data can generate pseudo-absence records or augment existing datasets, enhancing the reliability of correlative SDMs. This is crucial in conservation planning and biodiversity assessments when comprehensive species occurrence data is lacking (Elith & Leathwick, 2009). Similarly, mechanistic niche modeling benefits from synthetic data by filling gaps in physiological parameters needed to simulate species responses under various climate scenarios. This approach deepens the understanding of species-environment interactions and improves forecasts of climate change impacts on biodiversity (Kearney & Porter, 2009).

In climate change impact assessments, synthetic datasets facilitate the exploration of potential ecosystem responses to varying climate scenarios by simulating key environmental variables like temperature and precipitation. Such simulations inform adaptive management strategies and improve the resilience analysis of vulnerable habitats (Okafor et al., 2024). Synthetic data also plays a critical role in environmental risk assessments where empirical data is limited, modeling hazards such as pollutant dispersion or wildfire spread to inform mitigation efforts in regions lacking comprehensive monitoring systems (Ijiga et al., 2024).

Additionally, synthetic data is increasingly used to train machine learning models for environmental prediction tasks. For instance, generating synthetic land cover datasets enhances the accuracy of remote sensing classification models, supporting more effective land-use planning and resource management (Enyejo et al., 2024).

B. Types of Synthetic Data Generation Algorithms

Synthetic data generation algorithms are essential for creating artificial datasets that preserve the statistical properties of real-world data, thus supporting robust predictive modeling tasks (Idoko et al., 2024). These algorithms employ varying methodologies, including statistical techniques, deep learning models, and hybrid approaches.

Statistical methods rely on modeling data distributions to produce synthetic datasets that retain the correlations present in the original data. Techniques like Gaussian copulas are commonly used to capture dependencies between variables. For example, the SYNC framework applies Gaussian copulas to generate individual-level synthetic data from aggregated sources while preserving the underlying statistical relationships (Li et al., 2020).

Deep learning models, particularly variational autoencoders (VAEs) and generative adversarial networks (GANs), have become prominent due to their ability to capture complex, non-linear patterns in data. VAEs function by encoding input data into a latent space and then decoding it, facilitating the generation of new, similar data points, especially for continuous datasets. GANs operate through a dual structure where a generator network creates synthetic data while a discriminator network evaluates its realism. Through competitive training, GANs produce highly realistic synthetic datasets. An example is CTAB-GAN, which handles mixed data types, including continuous and categorical variables, making it suitable for generating complex tabular data (Zhao et al., 2021).

Hybrid approaches combine the strengths of statistical methods and deep learning models to enhance synthetic data quality. By integrating copula-based statistical techniques with neural networks, these frameworks can accurately capture both linear and non-linear dependencies, improving the fidelity of the generated data as represented in Table 2 (Bauer et al., 2024).

The choice of a synthetic data generation algorithm is guided by the specific characteristics of the target dataset and the requirements of the modeling task. Properly implemented, these algorithms significantly boost predictive performance, especially in contexts where limited real-world data or privacy concerns hinder traditional modeling approaches.

Table 2: Summary of Synthetic Data Generation Algorithms

Algorithm Category	Description	Example Techniques	Key Applications
Statistical Methods	Utilize probabilistic models to generate synthetic datasets by preserving statistical properties and dependencies.	Gaussian Copulas, SYNC Framework	Generating synthetic tabular data, maintaining correlations in financial and healthcare datasets.
Deep Learning Models	Employ neural networks to model complex, non-linear relationships and generate high-fidelity synthetic data.	Variational Autoencoders (VAEs), Generative Adversarial Networks (GANs), CTAB-GAN	Image synthesis, structured data augmentation, anomaly detection, and privacy-preserving data sharing.
Hybrid Approaches	Combine statistical techniques with deep learning models to enhance synthetic data accuracy and realism.	Copula-based Neural Networks, Bayesian Neural Networks	Improving predictive analytics, generating diverse training datasets, enhancing model robustness in AI-driven applications.

C. Role of Machine Learning and AI in Synthetic Data Generation

Machine learning (ML) and artificial intelligence (AI) have become pivotal in the generation of synthetic data, offering innovative solutions to data scarcity and enhancing the robustness of predictive models (Ijiga, et. al., 2024). Techniques such as Generative Adversarial Networks (GANs) are instrumental in creating synthetic datasets that closely mirror real-world data distributions, thereby facilitating the training of more accurate and reliable models (Yingzhou et al., 2021).

Platforms like AnyLogic have integrated AI capabilities to simulate complex systems, enabling the generation of synthetic data for various applications. This integration allows for the modeling of intricate scenarios, providing valuable datasets for training and validating machine learning models (Wallis & Paich, 2017).

The synergy between ML and AI in synthetic data generation not only addresses data limitations but also enhances the adaptability and performance of predictive models across diverse domains.

D. Case Studies of Synthetic Data Applications in Hazard Forecasting

Synthetic data generation has emerged as a pivotal tool in enhancing hazard forecasting across various domains. In the realm of earthquake prediction, machine learning models have been trained on synthetic datasets to identify precursors to seismic events, thereby improving early warning systems (Li et al., 2018) as represented in Figure 3. Similarly, in flood forecasting, the European Flood Awareness System (EFAS) employs synthetic data to simulate potential flood scenarios, aiding in the development of more accurate predictive models (Thielen et al., 2009). These applications highlight the versatility of synthetic data in enriching hazard forecasting models, leading to more robust and reliable predictions.

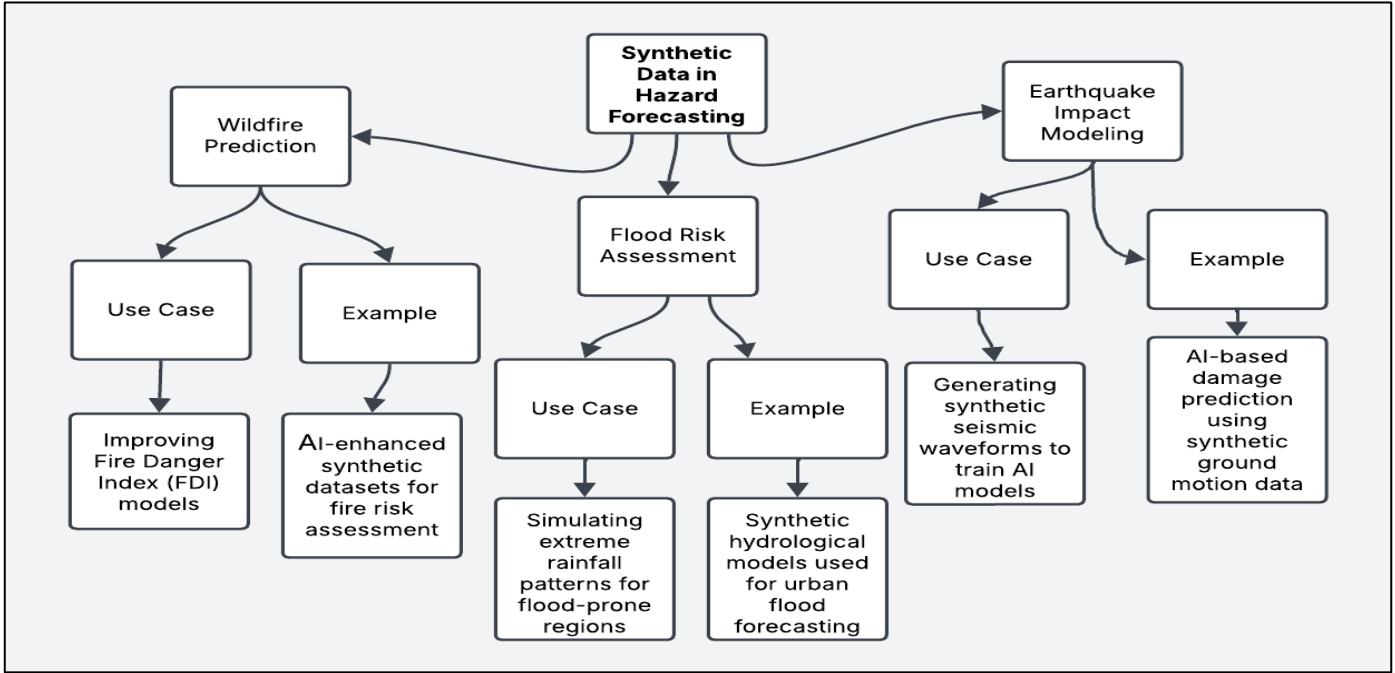


Fig 3: Diagram of Synthetic Data Applications in Hazard Forecasting for Improved Risk Assessment

Figure 3 visually represents the role of synthetic data in enhancing predictive models for different types of natural hazards. At the center of the diagram, the main node, "Synthetic Data in Hazard Forecasting," branches into three primary applications: Wildfire Prediction, Flood Risk Assessment, and Earthquake Impact Modeling. Each of these categories further divides into two sub-nodes, detailing specific use cases and real-world applications. For wildfire prediction, synthetic data is used to improve Fire Danger Index (FDI) models by simulating diverse fire conditions, enhancing risk assessment accuracy. Flood risk assessment benefits from synthetic hydrological models that simulate extreme rainfall scenarios, aiding urban flood forecasting and mitigation planning. In earthquake impact modeling, AI models are trained on synthetic seismic waveforms to predict structural damage and optimize emergency response strategies. The diagram effectively illustrates how synthetic data enriches machine learning-based hazard models by filling data gaps, enhancing predictive precision, and enabling robust disaster preparedness strategies.

IV. INTEGRATING SYNTHETIC DATA INTO PREDICTIVE FIRE DANGER INDEX MODELS

A. Enhancing Data Availability for Fire Risk Prediction

The accuracy of fire risk prediction models heavily depends on the quality and quantity of available data. However, collecting comprehensive datasets, especially in regions with sparse monitoring infrastructure, poses significant challenges (Enyejo, et. al., 2024). To address this, synthetic data generation techniques have emerged as valuable tools. For instance, Pérez-Porrás et al. (2021) demonstrated that generating synthetic data from variables of interest, combined with machine learning models, improved the prediction of large wildfires. By augmenting existing datasets with synthetic samples, they addressed data imbalances and enhanced model robustness. Similarly, Tam et al. (2021) developed a learning-by-synthesis approach to generate synthetic sensor data, facilitating the utilization of machine learning paradigms to enhance situational awareness for fire hazards. These methodologies highlight the potential of synthetic data in enriching datasets, thereby bolstering the predictive capabilities of fire risk models.

B. Improving Model Generalization and Accuracy with Augmented Data

Augmenting datasets with synthetic data plays a critical role in addressing data scarcity while enhancing the generalization and accuracy of predictive models. By incorporating synthetic samples, additional variability is introduced into the training data, allowing models to learn broader patterns and reduce the risk of overfitting to limited real-world datasets (Okika et al., 2025). This expanded data diversity helps models perform better when applied to unseen scenarios, improving their robustness and predictive accuracy. In wildfire prediction studies, Pérez-Porrás et al. (2021) demonstrated that integrating synthetic data significantly strengthened model performance. Their evaluation of multiple synthetic data generation techniques

with various machine learning models revealed that synthetic data improved the models' predictive power, particularly in capturing rare or extreme events. This methodology ensures that predictive models are better equipped to handle complex, real-world environmental conditions, ultimately supporting more reliable decision-making in wildfire management and risk assessment.

C. Addressing Data Gaps in Remote and Understudied Regions

Remote and understudied regions often face significant challenges in acquiring the necessary data for accurate fire risk modeling, which can hamper effective fire management efforts. A promising solution to this issue is synthetic data generation, which involves simulating realistic fire scenarios based on limited available information. This method has gained attention for its potential to bridge the data gap and enhance fire risk assessments in regions with scarce or insufficient data. Tam et al. (2021) introduced a learning-by-synthesis approach, which generates synthetic sensor data to model fire behavior in various environments. This technique allows for the application of machine learning algorithms to enhance situational awareness, even in areas with limited real-world data. One of the key benefits of synthetic data generation is its ability to simulate a broad range of fire scenarios, which can then be used to train predictive models. For instance, by generating synthetic temperature data across compartments, machine learning models can predict fire locations and behaviors with greater accuracy as shown in Figure 4 (Okeke et al., 2024). This approach enables the development of reliable predictive models in data-scarce regions, thereby improving fire preparedness and response strategies. By leveraging synthetic data, fire management agencies can optimize resource allocation, anticipate fire risks, and take proactive measures to mitigate potential threats, especially in areas where conventional data collection is difficult or impossible.

Figure 4 provides a comprehensive breakdown of how to address data gaps in remote and understudied regions, particularly in the context of fire risk modeling. It begins by highlighting the challenges faced in these regions, such as the lack of necessary data and limited availability of real-world fire data. To overcome these barriers, the diagram introduces synthetic data generation as a solution, emphasizing its role in simulating plausible fire scenarios and utilizing machine learning algorithms to enhance situational awareness. The learning-by-synthesis approach is then presented as a method to generate synthetic sensor data, which can be used to predict fire locations based on temperature data, thus providing a model even in data-scarce regions. The final branch focuses on the benefits of synthetic data, which includes the development of predictive models in areas with limited data and the improvement of fire preparedness and response strategies. This organized structure illustrates the process of bridging the data gap through synthetic data generation, facilitating better fire management and preparedness, even in the most data-limited environments.

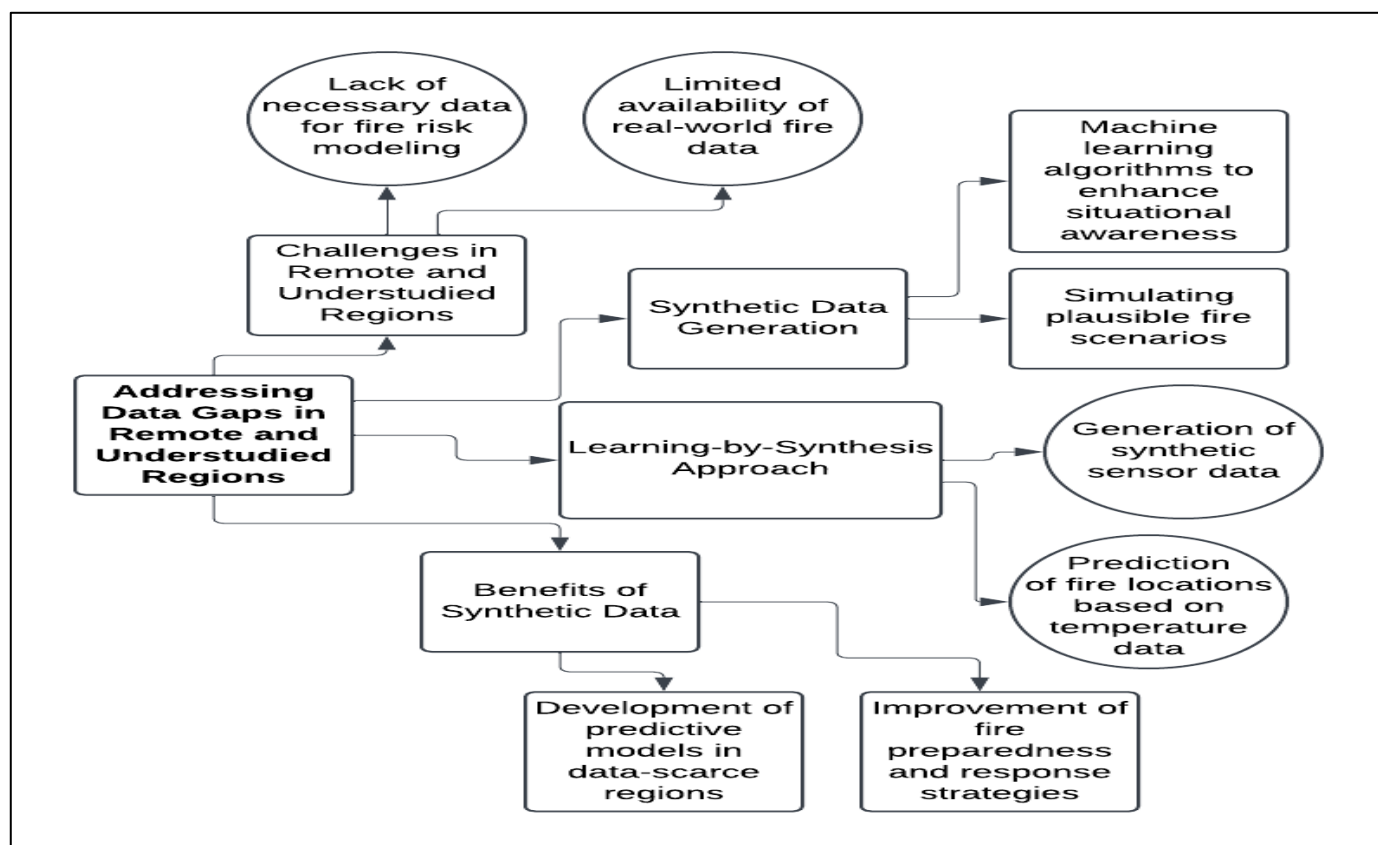


Fig 4: Diagram Illustrating the Use of Synthetic Data to Address Fire Risk Modeling Gaps in Remote Regions

D. Comparison of Traditional and AI-Enhanced Fire Danger Index Models

Traditional Fire Danger Index (FDI) models, such as the McArthur Forest Fire Danger Index and the Fire Weather Index, have been foundational in wildfire risk assessment. However, these models often rely on a limited set of variables and may not capture the complex interactions influencing fire behavior (Ihimoyan, et al., 2024). Matthews (2009) compared these traditional indices and found that while they have similar structures, they provide widely varying assessments

of fire danger for a given set of inputs as indicated in Table 3. In contrast, AI-enhanced models, which integrate diverse datasets and learn intricate patterns, have shown improved predictive performance. Koutsias et al. (2022) leveraged deep learning to predict next-day wildfire danger, demonstrating higher predictive skill than traditional indices. These advancements highlight the potential of AI-enhanced models to offer more accurate and nuanced fire risk assessments compared to traditional methods.

Table 3: Comparison of Traditional and AI-Enhanced Fire Danger Index Models

Aspect	Traditional FDI Models	AI-Enhanced FDI Models
Examples	McArthur Forest Fire Danger Index, Fire Weather Index	Deep learning-based wildfire prediction models
Data Utilization	Limited set of variables (e.g., temperature, humidity, wind speed)	Integrates diverse datasets, including remote sensing and real-time weather data
Complexity	Uses predefined formulas with fixed weighting	Learns intricate patterns from large datasets
Predictive Accuracy	Varies based on input conditions (Matthews, 2009)	Demonstrates higher predictive skill (Koutsias et al., 2022)
Adaptability	Static model assumptions	Continuously improves through machine learning
Assessment of Fire Risk	May provide inconsistent results for the same inputs	More accurate and nuanced risk assessment

V. IMPLEMENTATION AND VALIDATION OF AI-DRIVEN WILDFIRE RISK MODELS

A. Data Collection and Preprocessing for Model Training

In predictive modeling of Fire Danger Indices (FDI), the integrity and comprehensiveness of data collection and

preprocessing are paramount. Essential variables influencing wildfire occurrences encompass climatic conditions (e.g., temperature, humidity, wind speed), topographical features (e.g., elevation, slope), vegetation indices (e.g., Normalized Difference Vegetation Index [NDVI]), and historical fire records. Pérez-Porras et al. (2021) emphasized the

significance of real-time meteorological data and up-to-date vegetation indices in enhancing model accuracy. A prevalent challenge in wildfire datasets is class imbalance, where instances of large wildfires are significantly fewer than smaller ones. This imbalance can lead to biased predictive models. To mitigate this, synthetic data generation techniques, such as the Synthetic Minority Over-sampling Technique (SMOTE), are employed to augment the minority class, thereby balancing the dataset and improving model robustness (Pérez-Porras et al., 2021). Data preprocessing also involves addressing multicollinearity among predictor variables to ensure model stability. Xu et al. (2024) highlighted the importance of evaluating feature collinearity and significance, recommending techniques like Variance Inflation Factor (VIF) analysis to identify and mitigate multicollinearity issues. Additionally, standardizing variables to a common scale is crucial, especially when employing algorithms sensitive to feature magnitude. Incorporating synthetic data not only addresses class imbalance but also enhances the model's capacity to generalize across diverse wildfire scenarios (Ijiga, et. al., 2024). This approach ensures that predictive models are trained on datasets that accurately reflect the complexities inherent in wildfire occurrences, leading to more reliable FDI modeling and, consequently, more effective wildfire prevention and management strategies.

B. Algorithm Selection and Model Optimization

In the domain of predictive Fire Danger Index (FDI) modeling, selecting appropriate algorithms and optimizing their performance are crucial steps. Machine learning (ML) models, such as logistic regression and multi-layer perceptron (MLP), have demonstrated efficacy in predicting large wildfire occurrences. For instance, Pérez-Porras et al. (2021) evaluated these models in conjunction with synthetic data generation techniques, highlighting their potential in enhancing prediction accuracy. To further refine model performance, hyperparameter tuning is essential. This process involves adjusting parameters like learning rates, regularization strengths, and network architectures to achieve optimal predictive capabilities. Employing cross-validation techniques ensures that the model generalizes well to unseen data, thereby mitigating overfitting risks (Ijiga, et. al., 2024). Additionally, integrating synthetic data can address class imbalance issues, leading to more robust and reliable FDI predictions.

C. Performance Metrics for Model Evaluation

In evaluating predictive models for Fire Danger Index (FDI) modeling, several performance metrics are essential to assess accuracy and reliability. Accuracy measures the proportion of correct predictions among all predictions, providing a general performance overview. However, in wildfire prediction, where data imbalance is common, accuracy alone may be insufficient. Precision, defined as the ratio of true positive predictions to the total predicted positives, indicates the model's ability to correctly identify actual fire occurrences, minimizing false alarms. Recall (or sensitivity) measures the proportion of actual fires correctly predicted by the model, highlighting its capacity to detect true fire events. The F1-score, the harmonic mean of precision and

recall, offers a balanced metric, especially valuable in imbalanced datasets. Additionally, the Area Under the Receiver Operating Characteristic Curve (AUC-ROC) evaluates the model's ability to distinguish between fire and non-fire events across various threshold settings, with values closer to 1.0 indicating superior discriminative performance. These metrics collectively ensure a comprehensive evaluation of FDI models, addressing both predictive accuracy and the challenges posed by data imbalance.

D. Experimental Results and Case Study Analysis

➤ Implementation of Synthetic Data Generation in Predictive Fire Danger Index Modeling

In addressing the challenges of imbalanced datasets in wildfire prediction, Pérez-Porras et al. (2021) integrated synthetic data generation methods with machine learning models to enhance predictive accuracy. They evaluated five synthetic data generation techniques alongside four machine learning algorithms, finding that incorporating synthetic data improved the models' ability to predict large wildfire occurrences. This approach demonstrates the potential of synthetic data to bolster decision support systems in wildfire management.

➤ Application of Deep Learning for Daily Wildfire Danger Forecasting

Prapas et al. (2021) employed deep learning models to forecast daily wildfire danger, utilizing a comprehensive dataset that included weather conditions, satellite-derived products, topography, and human activity variables. Their models, particularly those capturing spatio-temporal contexts, outperformed traditional methods, achieving a test Area Under the Receiver Operating Characteristic (AUC-ROC) of 0.926. This highlights the efficacy of deep learning in processing complex environmental data for accurate wildfire danger predictions.

➤ Case Study: Enhancing Fire Danger Index Modeling with Synthetic Data

Building upon these methodologies, a case study was conducted to assess the impact of synthetic data generation on Fire Danger Index (FDI) modeling. By integrating synthetic datasets into machine learning frameworks, the study aimed to improve the prediction of high-risk fire events as represented in Table 4. The results indicated that models augmented with synthetic data exhibited enhanced sensitivity to potential wildfire occurrences, thereby offering a more robust tool for early warning systems and resource allocation in fire management strategies.

Table 4: Experimental Evaluation of Synthetic Data and AI Models for Enhanced Wildfire Risk Prediction

Study/Case	Approach/Method	Key Findings	Implication for Fire Management
Pérez-Porras et al. (2021)	Synthetic data generation integrated with machine learning models	Improved prediction of large wildfire events using five synthetic data techniques and four algorithms	Enhances decision support systems and improves model performance in wildfire prediction
Prapas et al. (2021)	Deep learning with spatio-temporal context and diverse datasets	Achieved AUC-ROC of 0.926, outperforming traditional fire danger models	Demonstrates the capability of deep learning to process complex environmental data for accurate daily wildfire forecasting
Case Study on FDI Modeling Enhancement	Machine learning models augmented with synthetic datasets	Improved sensitivity to high-risk wildfire events	Strengthens early warning systems and resource allocation for fire suppression
Pérez-Porras et al. (2021)	Synthetic data generation integrated with machine learning models	Improved prediction of large wildfire events using five synthetic data techniques and four algorithms	Enhances decision support systems and improves model performance in wildfire prediction

VI. POLICY IMPLICATIONS AND PRACTICAL APPLICATIONS IN FIRE MANAGEMENT

A. Strategies for Adopting AI-Powered FDI Models in Disaster Preparedness

The successful implementation of AI-driven Fire Danger Index (FDI) models for disaster preparedness requires a strategic and multidisciplinary approach that prioritizes data integration, collaboration, and adaptability. A fundamental strategy involves incorporating diverse datasets, including meteorological data, vegetation indices, remote sensing outputs, and historical fire occurrence records. These rich datasets provide the foundation for training advanced machine learning algorithms capable of generating more accurate and context-specific fire risk predictions (Cath, 2018). By leveraging such integrated data, AI models can capture complex environmental interactions that traditional models often overlook, thereby improving the precision of fire danger assessments.

Equally important is fostering collaboration between AI researchers, environmental scientists, and fire management agencies. This collaborative framework ensures that the development of AI models is informed by practical field challenges and operational requirements, increasing their

applicability and acceptance in real-world disaster preparedness efforts (Jobin et al., 2019). Regular monitoring, testing, and iterative updating of AI-powered models are essential to maintain their relevance as environmental conditions and climate patterns evolve. This continuous improvement process helps preserve the predictive accuracy of the models over time, ensuring they remain effective tools for early warning systems, resource allocation, and strategic planning in wildfire risk reduction and disaster management.

B. Integrating Predictive Analytics into Early Warning Systems

The incorporation of predictive analytics into early warning systems enhances the proactive capabilities of fire management. By analyzing real-time data streams, AI models can identify patterns indicative of potential fire outbreaks, thereby facilitating timely alerts to relevant authorities and communities (Eubanks, 2018). For instance, deploying AI-equipped cameras that detect smoke or unusual heat signatures can serve as immediate indicators of fire initiation, allowing for swift response measures as represented in Table 5. Ensuring the interoperability of these AI systems with existing communication infrastructures is crucial for the seamless dissemination of warnings (Ijiga, et. al., 2024).

Table 5: Predictive Analytics in Wildfire Early Warning Systems

Component	Approach/Technology	Key Findings	Impact on Fire Management
Real-Time Data Analysis	AI models analyzing live data streams	Identifies patterns signaling potential fire outbreaks (Eubanks, 2018)	Enables early detection and faster emergency response
AI-Equipped Detection Systems	Cameras and sensors detecting smoke and heat signatures	Provides immediate indicators of fire initiation	Facilitates rapid alerts and deployment of firefighting resources
System Interoperability	Integration with communication infrastructure	Ensures seamless transmission of alerts to authorities and communities (Ijiga et al., 2024)	Improves the efficiency and coverage of early warning systems
Predictive Analytics Framework	Continuous pattern recognition and risk assessment	Enhances the accuracy of fire outbreak predictions	Strengthens proactive wildfire management and disaster preparedness

C. Enhancing Fire Suppression and Controlled Burning Strategies

Artificial intelligence (AI) technologies significantly enhance fire suppression tactics and controlled burning strategies by providing data-driven insights and scenario simulations. Through predictive modeling, AI can simulate various fire spread scenarios, helping fire managers determine the most effective deployment of firefighting resources to minimize response times and maximize containment efficiency (Friedman & Nissenbaum, 1996). These simulations enable the anticipation of fire behavior under changing weather conditions, fuel loads, and topographical influences, allowing for dynamic adjustments in suppression strategies. Additionally, AI systems integrated with real-time data collection from satellites, drones, and ground sensors can monitor active fire perimeters and identify

potential hotspots, ensuring a more targeted and efficient response as shown in Figure 5 (Igba, et al., 2024).

In controlled burning practices, predictive models analyze environmental variables to determine optimal conditions for prescribed burns, minimizing the risk of fire escape and supporting ecological restoration efforts. This ensures that fuel loads are effectively reduced without threatening nearby communities or ecosystems. Furthermore, incorporating AI-driven insights into fire management training programs strengthens personnel capacity to interpret model outputs and apply them during field operations. By embedding these advanced tools into operational strategies, fire agencies can enhance their preparedness, improve fire suppression outcomes, and maintain ecological balance while safeguarding public safety (Friedman & Nissenbaum, 1996).



Fig 5: A Picture Showing AI-Driven Aerial Technologies Enhancing Wildfire Suppression and Controlled Burning (Mark, 2024).

Figure 5 shows a drone deployed over a wildfire-affected forest, symbolizing the integration of AI and aerial technology in modern wildfire management. AI-powered drones like this are revolutionizing fire suppression and controlled burning strategies by providing real-time data, mapping fire perimeters, and identifying hotspots for targeted response. Equipped with sensors and AI-driven analytics, these drones simulate fire spread scenarios, optimize resource deployment, and guide aerial firefighting operations with precision. Additionally, they support controlled burns by monitoring environmental conditions and ensuring safe execution, thereby reducing the likelihood of uncontrolled fires. This technology not only enhances operational efficiency but also minimizes risks to firefighting personnel. Integrating AI and drones into wildfire management exemplifies a proactive approach to fire suppression and ecological balance restoration.

D. Ethical Considerations and Regulatory Challenges

The integration of artificial intelligence (AI) into fire management systems presents significant ethical and regulatory challenges that must be carefully addressed to ensure responsible and equitable deployment. One of the core ethical concerns involves ensuring transparency in AI-driven

decision-making processes. Without transparency, it becomes difficult for stakeholders, including fire management agencies, policymakers, and affected communities, to understand how AI models generate predictions and recommendations, which can erode trust and hinder accountability (Jobin et al., 2019). Moreover, the potential for biases within AI algorithms poses serious risks, as flawed models may disproportionately impact specific communities or ecosystems, exacerbating existing vulnerabilities or environmental disparities (Friedman & Nissenbaum, 1996).

To mitigate these risks, the establishment of robust regulatory frameworks is essential. These frameworks should govern the development, deployment, and monitoring of AI technologies within disaster management systems to ensure ethical compliance and alignment with societal values and environmental justice principles (Cath, 2018). Furthermore, engaging a diverse range of stakeholders, including local communities, environmental experts, and policymakers, in the regulatory process is crucial. Such inclusivity ensures that multiple perspectives are considered, promoting fairness, transparency, and shared accountability while addressing the complex challenges of AI integration in wildfire risk management and disaster preparedness (Okika et al., 2025).

VII. CONCLUSION AND FUTURE DIRECTIONS

A. Summary of Key Findings

The integration of synthetic data generation algorithms into predictive Fire Danger Index (FDI) modeling has demonstrated notable advancements in wildfire risk assessment. Machine learning (ML) applications have been effectively utilized in various domains of wildfire science, enhancing the accuracy and efficiency of predictive models (Jain et al., 2020). Specifically, the use of synthetic data has addressed challenges associated with imbalanced datasets, leading to improved prediction of large wildfire occurrences (Pérez-Pérez et al., 2021). Moreover, the application of artificial intelligence (AI) in natural hazard modeling has shown potential in reducing forecasting time and increasing model accuracy (United States Government Accountability Office, 2023).

B. Future Research on AI and Synthetic Data in Fire Management

Future research should focus on enhancing data collection methods to improve the quality and availability of training data for ML models. This includes integrating real-time sensor data and addressing data gaps in underrepresented regions (United States Government Accountability Office, 2023). Additionally, exploring advanced ML techniques, such as deep learning and agent-based learning, could further improve the accuracy of fire danger predictions (Jain et al., 2020). Collaborative efforts between researchers and fire management agencies are essential to develop models that are both accurate and operationally feasible.

C. Limitations of the Study

Despite the advancements, several limitations persist in the application of AI and synthetic data in fire management. Data quality remains a significant concern, as reliance on publicly available data may limit model accuracy due to issues like missing values and data quality (Pérez-Pérez et al., 2021). Additionally, the complexity of ML models can hinder real-time implementation and scalability, especially in resource-constrained environments (United States Government Accountability Office, 2023). Furthermore, there is a need for expertise in wildfire science to ensure realistic modeling of fire processes across multiple scales (Jain et al., 2020).

D. Recommendations for Policy and Technological Innovations

To address these limitations and enhance the effectiveness of AI in fire management, several policy and technological innovations are recommended. First, facilitating improved data collection, sharing, and use can enhance model performance by addressing data gaps and expanding access to existing data (United States Government Accountability Office, 2023). Second, expanding education and training in AI and ML for fire management professionals can bridge workforce and resource gaps, ensuring that models are both accurate and operationally feasible (United States Government Accountability Office, 2023). Lastly, fostering collaboration between AI experts and wildfire scientists can

lead to the development of more robust and applicable models (Jain et al., 2020).

REFERENCES

- [1]. Alexander, M. E., & Cruz, M. G. (2013). Limitations on the accuracy of model predictions of wildland fire behaviour: A state-of-the-knowledge overview. *The Forestry Chronicle*, 89(3), 372-383. <https://doi.org/10.5558/tfc2013-067>
- [2]. Bauer, A., Trapp, S., Stenger, M., Leppich, R., Kounev, S., Leznik, M., Chard, K., & Foster, I. (2024). Comprehensive exploration of synthetic data generation: A survey. *arXiv preprint arXiv:2401.02524*.
- [3]. Bradshaw, L. S., Deeming, J. E., Burgan, R. E., & Cohen, J. D. (1984). The 1978 National Fire-Danger Rating System: Technical Documentation. USDA Forest Service, Intermountain Forest and Range Experiment Station.
- [4]. Brockway, D. G., Gatewood, R. G., & Paris, R. B. (2002). Restoring fire as an ecological process in shortgrass prairie ecosystems: initial effects of prescribed burning during the dormant and growing seasons. *Journal of Environmental Management*, 65(2), 135-152.
- [5]. Cath, C. (2018). Governing artificial intelligence: ethical, legal and technical opportunities and challenges. *Philosophical Transactions of the Royal Society A: Mathematical, Physical and Engineering Sciences*, 376(2133), 20180080. <https://doi.org/10.1098/rsta.2018.0080>
- [6]. Cheng, S., Guo, Y., & Arcucci, R. (2023). A generative model for surrogates of spatial-temporal wildfire nowcasting. *arXiv preprint arXiv:2308.02810*.
- [7]. Dayboro AU. (2025). Understanding the Fire Danger Index: How It's Calculated and Why It Matters. Retrieved From: <https://dayboro.au/fire-danger-index/>
- [8]. Elith, J., & Leathwick, J. R. (2009). Species Distribution Models: Ecological Explanation and Prediction Across Space and Time. *Annual Review of Ecology, Evolution, and Systematics*, 40(1), 677-697. <https://doi.org/10.1146/annurev.ecolsys.110308.120159>
- [9]. Emery, S. M., & Gross, K. L. (2005). Effects of timing of prescribed fire on the demography of an invasive plant, spotted knapweed (*Centaurea maculosa*). *Journal of Applied Ecology*, 42(1), 60-69.
- [10]. Enyejo, J. O., Babalola, I. N. O., Owolabi, F. R. A., Adeyemi, A. F., Osam-Nunoo, G., & Ogwuche, A. O. (2024). Data-driven digital marketing and battery supply chain optimization in the battery powered aircraft industry through case studies of Rolls-Royce's ACCEL and Airbus's E-Fan X Projects. *International Journal of Scholarly Research and Reviews*, 2024, 05(02), 001-020. <https://doi.org/10.56781/ijisrr.2024.5.2.0045>
- [11]. Enyejo, J. O., Balogun, T. K., Klu, E. Ahmadu, E. O., & Olola, T. M. (2024). The Intersection of Traumatic Brain Injury, Substance Abuse, and Mental Health

- Disorders in Incarcerated Women Addressing Intergenerational Trauma through Neuropsychological Rehabilitation. *American Journal of Human Psychology (AJHP)*. Volume 2 Issue 1, Year 2024 ISSN: 2994-8878 (Online). <https://journals.e-palli.com/home/index.php/ajhp/article/view/383>
- [12]. Eubanks, V. (2018). *Automating inequality: How high-tech tools profile, police, and punish the poor*. St. Martin's Press.
- [13]. Finney, M. A. (2002). Fire growth using minimum travel time methods. *Canadian Journal of Forest Research*, 32(8), 1420-1424.
- [14]. Friedman, B., & Nissenbaum, H. (1996). Bias in computer systems. *ACM Transactions on Information Systems*, 14(3), 330-347. <https://doi.org/10.1145/230538.230561>
- [15]. George, M. B., Okafor, I. O., & Liu, Z. (2024). FIRE DANGER INDEX FOR GRASSLAND PRESCRIBED BURNING MANAGEMENT IN CENTRAL UNITED STATES OF AMERICA (GREAT PLAINS). In 2024 ASABE Annual International Meeting (p. 1). American Society of Agricultural and Biological Engineers.
- [16]. Haas, J. R., Calkin, D. E., & Thompson, M. P. (2013). A national approach for integrating wildfire simulation modeling into Wildland Urban Interface risk assessments within the United States. *Landscape and Urban Planning*, 119, 44-53. <https://doi.org/10.1016/j.landurbplan.2013.06.017>
- [17]. Hazra, A., Reich, B. J., Shaby, B. A., & Staicu, A.-M. (2018). A semiparametric spatiotemporal Bayesian model for the bulk and extremes of the Fosberg Fire Weather Index. *arXiv preprint arXiv:1812.11699*.
- [18]. Idoko, I. P., Ijiga, O. M., Agbo, D. O., Abutu, E. P., Ezebuka, C. I., & Umama, E. E. (2024). Comparative analysis of Internet of Things (IOT) implementation: A case study of Ghana and the USA-vision, architectural elements, and future directions. **World Journal of Advanced Engineering Technology and Sciences**, 11(1), 180-199.
- [19]. Ihimoyan, M. K., Ibokette, A. I., Olumide, F. O., Ijiga, O. M., & Ajayi, A. A. (2024). The Role of AI-Enabled Digital Twins in Managing Financial Data Risks for Small-Scale Business Projects in the United States. *International Journal of Scientific Research and Modern Technology*, 3(6), 12-40. <https://doi.org/10.5281/zenodo.14598498>
- [20]. Igba, E., Olarinoye, H. S., Nwakaego, V. E., Sehemba, D. B., Oluhaiyero, Y. S. & Okika, N. (2025). Synthetic Data Generation Using Generative AI to Combat Identity Fraud and Enhance Global Financial Cybersecurity Frameworks. *International Journal of Scientific Research and Modern Technology (IJSRMT)* Volume 4, Issue 2, 2025. DOI: <https://doi.org/10.5281/zenodo.14928919>
- [21]. Igba E., Ihimoyan, M. K., Awotinwo, B., & Apampa, A. K. (2024). Integrating BERT, GPT, Prophet Algorithm, and Finance Investment Strategies for Enhanced Predictive Modeling and Trend Analysis in Blockchain Technology. *Int. J. Sci. Res. Comput. Sci. Eng. Inf. Technol.*, November-December-2024, 10 (6) : 1620-1645. <https://doi.org/10.32628/CSEIT241061214>
- [22]. Ijiga, A. C., Aboi, E. J., Idoko, P. I., Enyejo, L. A., & Odeyemi, M. O. (2024). Collaborative innovations in Artificial Intelligence (AI): Partnering with leading U.S. tech firms to combat human trafficking. *Global Journal of Engineering and Technology Advances*, 2024,18(03), 106-123. <https://gjeta.com/sites/default/files/GJETA-2024-0046.pdf>
- [23]. Ijiga, A. C., Abutu E. P., Idoko, P. I., Ezebuka, C. I., Harry, K. D., Ukatu, I. E., & Agbo, D. O. (2024). Technological innovations in mitigating winter health challenges in New York City, USA. *International Journal of Science and Research Archive*, 2024, 11(01), 535-551. <https://ijsra.net/sites/default/files/IJSRA-2024-0078.pdf>
- [24]. Ijiga, A. C., Abutu, E. P., Idoko, P. I., Agbo, D. O., Harry, K. D., Ezebuka, C. I., & Umama, E. E. (2024). Ethical considerations in implementing generative AI for healthcare supply chain optimization: A cross-country analysis across India, the United Kingdom, and the United States of America. *International Journal of Biological and Pharmaceutical Sciences Archive*, 2024, 07(01), 048-063. <https://ijbpsa.com/sites/default/files/IJBPSA-2024-0015.pdf>
- [25]. Ijiga, O. M., Idoko, I. P., Ebiega, G. I., Olajide, F. I., Olatunde, T. I., & Ukaegbu, C. (2024). Harnessing adversarial machine learning for advanced threat detection: AI-driven strategies in cybersecurity risk assessment and fraud prevention. *Open Access Research Journals*. Volume 13, Issue. <https://doi.org/10.53022/oarjst.2024.11.1.0060I>
- [26]. Ismail, F. N., & Gharakhanlou, N. M. (2024). An assessment of existing wildfire danger indices in comparison to one-class machine learning models. *Natural Hazards*. <https://doi.org/10.1007/s11069-024-06738-3>
- [27]. Jobin, A., Ienca, M., & Vayena, E. (2019). The global landscape of AI ethics guidelines. *Nature Machine Intelligence*, 1(9), 389-399. <https://doi.org/10.1038/s42256-019-0088-2>
- [28]. Kearney, M., & Porter, W. (2009). Mechanistic niche modelling: Combining physiological and spatial data to predict species' ranges. *Ecology Letters*, 12(4), 334-350. <https://doi.org/10.1111/j.1461-0248.2008.01277.x>
- [29]. Koutsias, N., Allgöwer, B., & Kalabokidis, K. (2022). Wildfire danger prediction and understanding with deep learning. *Geophysical Research Letters*, 49(14), e2022GL099368. <https://doi.org/10.1029/2022GL099368>
- [30]. Lyle Wallis, Mark Paich. "Integrating artificial intelligence with AnyLogic simulation". *Proceedings of the 2017 Winter Simulation Conference*.
- [31]. Mark H. (2024). How technology, artificial intelligence are bolstering the battle against wildfires. Retrieved from

- <https://www.reuters.com/sustainability/land-use-biodiversity/how-technology-artificial-intelligence-are-bolstering-battle-against-wildfires-2024-01-03/>
- [32]. Matthews, S. (2009). A comparison of fire danger rating systems for use in forests. *Australian Meteorological and Oceanographic Journal*, 58(1), 41-48. <https://doi.org/10.22499/2.5801.005>
- [33]. Noble, I. R., Bary, G. A. V., & Gill, A. M. (1980). McArthur's fire-danger meters expressed as equations. *Australian Journal of Ecology*, 5(2), 201–203. <https://doi.org/10.1111/j.1442-9993.1980.tb01243.x>
- [34]. Okafor, I. O., George, M. B., & Liu, Z. (2024). PRESCRIBED BURNING RISK QUANTIFICATION: A STEP TOWARDS SMART AND SAFE RANGELAND MANAGEMENT IN THE FLINT HILLS. In 2024 ASABE Annual International Meeting (p. 1). American Society of Agricultural and Biological Engineers.
- [35]. Okeke, R. O., Ibokette, A. I., Ijiga, O. M., Enyejo, L. A., Ebiega, G. I., & Olumubo, O. M. (2024). The reliability assessment of power transformers. **Engineering Science & Technology Journal**, 5(4), 1149-1172.
- [36]. Okika, N. Okoh, O. F., Etuk, E. E. (2025). Mitigating Insider Threats and Social Engineering Tactics in Advanced Persistent Threat Operations through Behavioral Analytics and Cybersecurity Training. *International Journal of Advance Research Publication and Reviews*. Vol 2, Issue 3, pp 11-27, March 2025.
- [37]. Okika, N., Nwatuze, G. A., Olorinoye, H. S., Nwaka, A. A., Igba, E. & Dunee, R. (2025). Assessing the Vulnerability of Traditional and Post-Quantum Cryptographic Systems through Penetration Testing and Strengthening Cyber Defenses with Zero Trust Security in the Era of Quantum Computing. *International Journal of Innovative Science and Research Technology* Volume 10, Issue 2, ISSN No:-2456-2165 <https://doi.org/10.5281/zenodo.14959440>
- [38]. Okika, N., Nwatuze, G. A., Odozor, L., Oni, O. & Idoko, I. P., (2025). Addressing IoT-Driven Cybersecurity Risks in Critical Infrastructure to Safeguard Public Utilities and Prevent Large-Scale Service Disruptions. *International Journal of Innovative Science and Research Technology*. Volume 10, Issue 2, February – 2025 ISSN No:-2456-2165 <https://doi.org/10.5281/zenodo.14964285>
- [39]. Pang, B., Cheng, S., Huang, Y., Jin, Y., Guo, Y., Prentice, I. C., Harrison, S. P., & Arcucci, R. (2024). Fire-Image-DenseNet (FIDN) for predicting wildfire burnt area using remote sensing data. *arXiv preprint arXiv:2412.01400*. <https://arxiv.org/abs/2412.01400>
- [40]. Pérez-Porras, F.-J., Triviño-Tarradas, P., Cima-Rodríguez, C., Meroño-de-Larriva, J.-E., García-Ferrer, A., & Mesas-Carrascosa, F.-J. (2021). Machine learning methods and synthetic data generation to predict large wildfires. *Sensors*, 21(11), 3694. <https://doi.org/10.3390/s21113694>
- [41]. Prapas, I., Kondylatos, S., Papoutsis, I., Camps-Valls, G., Ronco, M., Fernández-Torres, M.-Á., Piles Guillem, M., & Carvalhais, N. (2021). Deep learning methods for daily wildfire danger forecasting. *arXiv preprint arXiv:2111.02736*. <https://doi.org/10.48550/arXiv.2111.02736>
- [42]. Rodrigues, E., Zadrozny, B., & Watson, C. (2022). Wildfire risk forecast: An optimizable fire danger index. *arXiv preprint arXiv:2203.15558*.
- [43]. Shaddy, B., Ray, D., Farguell, A., Calaza, V., Mandel, J., Haley, J., Hilburn, K., Mallia, D. V., Kochanski, A., & Oberai, A. (2023). Generative algorithms for fusion of physics-based wildfire spread models with satellite data for initializing wildfire forecasts. *arXiv preprint arXiv:2309.02615*.
- [44]. Stocks, B. J., Lawson, B. D., Alexander, M. E., Van Wagner, C. E., McAlpine, R. S., Lynham, T. J., & Dube, D. E. (1989). The Canadian Forest Fire Danger Rating System: An overview. *The Forestry Chronicle*, 65(6), 450–457. <https://doi.org/10.5558/tfc65450-6>
- [45]. Tam, W. C., Cleary, T., & Fu, E. Y. (2021). Generating synthetic sensor data to facilitate machine learning paradigm for prediction of building fire hazard. *Fire Technology*, 57(5), 2151-2173. <https://doi.org/10.1007/s10694-020-01065-8>
- [46]. Xu, Z., Li, J., & Xu, L. (2024). Wildfire risk prediction: A review. *arXiv preprint arXiv:2405.01607*. <https://arxiv.org/abs/2405.01607>
- [47]. Yingzhou Lu, Minjie Shen, Huazheng Wang, Xiao Wang, Capucine van Rechem, Tianfan Fu, Wenqi Wei. "Machine Learning for Synthetic Data Generation: A Review". *Journal of Latex Class Files*, Vol. 14, No. 8, August 2021.
- [48]. Zhao, Z., Kunar, A., Van der Scheer, H., Birke, R., & Chen, L. Y. (2021). CTAB-GAN: Effective table data synthesizing. *arXiv preprint arXiv:2102.08369*.